



DECK LOG BOOK

OF THE

U. S. S. CORAL SEA

CYA-43

IDENTIFICATION NUMBER

Attached to { _____ Division,
_____ Squadron,
_____ Flotilla,
7TH _____ Fleet,
_____ Naval District,

Commencing -12M WEDNESDAY 0000 01 DECEMBER 1971, 19 ,
(zone time and date)

at 22°25'N 178°25'W,
(location)

and ending -08H FRIDAY 2400 31 DECEMBER 1971, 19 ,
(zone time and date)

at 17°44.6'N 168°05'E,
(location)

Approved by: *W. H. Harris* Commanding
CAPT. W. H. HARRIS

USS CORAL SEA (CVA-43) ZONE DESCRIPTION -12M DATE WEDNESDAY 1 DECEMBER 19 71
 (Day) (Date) (Month)
 AT/PASSAGE FROM PEARL HARBOR, HAWAII TO SUBIC BAY, P.I.

POSITION	ZONE	TIME
0800		
L 22-24N	BY	4
λ 179-05E	BY	4

POSITION	ZONE	TIME
1200		
L 22-34N	BY	DR
λ 179-11E	BY	4

POSITION	ZONE	TIME
2000		
L 22-21N	BY	2
λ 175-46	BY	2

LEGEND: 1-CELESTIAL
 2-ELECTRONIC
 3-VISUAL
 4-O. R.

REMARKS

00-04 STEAMING INDEPENDENTLY ENROUTE TO SUBIC BAY, P.I., ENROUTE AS A UNIT OF TG 17.2 IN ACCORDANCE WITH CONFIRSTRY 24 QUARTERLY EMPLOYMENT SCHEDULE. SOPA IS CTG 17.2, COMMANDING OFFICER CORAL SEA. OTC IS CTU 17.2.1 COMMANDING OFFICER CORAL SEA. BASE COURSE IS 270°, SPEED 22 KTS. READINESS CONDITION FOUR AND MATERIAL CONDITION YOKO ARE SET. NORMAL NAVIGATIONAL LIGHTS ARE SET. COO WAKE CUTTING A PIECE OF SPOTTIE WITH A KNIFE, JACKSON, DONALD A, AQZ, LACERATED HIS MIDDLE FINGER OF HIS RIGHT HAND. INJURY NOT DUE TO HIS OWN MISCONDUCT. DISPOSITION: TREATED AND RETURNED TO DUTY. 0020 C/S 18 KTS

FOIA(b)6

L. C. MOOREAN, LTJG USN

04-08 UNDERWAY AS BEFORE. 0449 CROSSED INTERNATIONAL DATELINE AT LATITUDE 22°23' NORTH. 0502 C/C 269°. 0636 OBSERVED SUNRISE. SECURED NAVIGATIONAL LIGHTING. 0650 SET FIGHT QUARTERS FOR ALERT POSTURE ALPHA+0730 MUSTERED THE CREW ON STATIONS. SEE ATTACHED LIST OF ABSENTEES. * MANNED DESTROYER REFUELING STATION 7

S.S. MASSI, LTJG USN

08-12 (CONT'D) 0746 C/C TO 074° C/S TO 18 KNOTS. USS ALBERT DAVID COMMENCED MANEUVERING TO TAKE STATION ASTERN.

Bruce J. Freggalo
 PRUCE J. FREGGALO USN USN

08-12 UNDERWAY AS BEFORE. 0807 USS ALBERT DAVID COMMENCED APPROACH TO STARBOARD SIDE OF THIS SHIP. 0817 SHOT LINES OVER. 0815 SPAN WIRE CONNECTED ON STATION 7. 0823 HOSE CONNECTED ON STATION 7. 0825 COMMENCED PUMPING ON STATION 7. 1032 RECEIVED DAILY MAGAZINE TEMPERATURE REPORT: ALL CONDITIONS NORMAL. 1040 CEASED PUMPING ON STATION 7. 1046 HOSE AND SPAN WIRE DISCONNECTED ON STATION 7. 1049 ALL LINES CLEAR TO STARBOARD. USS ALBERT DAVID COMMENCED MANEUVERING TO CLEAR THE DISPOSITION. 1050 DETACHED USS ALBERT DAVID TO PROCEED ON DUTIES ASSIGNED. 1051 C/C TO 266° C/S TO 25 KNOTS. 1052 C/S TO 24 KNOTS. 1102 C/C TO 340° 1107 C/C TO 066°

Bruce J. Freggalo
 PRUCE J. FREGGALO USN USN

12-16 UNDERWAY AS BEFORE. 1330 EXERCISED THE CREW AT GENERAL QUARTERS. 1459 SECURED FROM GENERAL QUARTERS

M. P. SENSENEY LT USN

12-16 (CONT) 1658 RECEIVED REPORT THAT AT AN WAKE CLOSING A WATER TIGHT HATCH, AN JAMES M. GOSEN, FOIA(b)6 USN RECEIVED A FRACTURED

APPROVED:

EXAMINED:

U. S. N. - COMMANDING

U. S. N. - NAVIGATOR

USS CORAL SEA (CVA-43)DATE _____ 19____
(Day) (Date) (Month)

REMARKS-CONTINUED

THUMB WHEN THE HATCH CLOSED ON IT. TREATMENT ADMINISTERED BY MEDICAL OFFICER DISPOSITION TO DUTY.

W.R. Bickley

W.R. BICKLEY LTJG USNR

16-18 UNDERWAY AS BEFORE *1750 RECEIVED A REPORT OF A CLASS 'C' FIRE IN COMPARTMENT B-485-T, FRAMES 121-125 SOUNDED FIRE QUARTERS. 1753 SECURED FROM FIRE QUARTERS *1727 SET NORMAL NAVIGATIONAL LIGHTS.

R.C. Morgan

R.C. MORGAN, LTJG, USN

18-20 UNDERWAY AS BEFORE. 1900 SET ALERT POSTURE. BRAVO 1923 90 TO 269

R.C. Morgan

R.C. MORGAN, LTJG, USN

20-24 UNDERWAY AS BEFORE 2150 90 TO 266

SS MERRY

SS MERRY, USN

APPROVED:

EXAMINED:

U. S. N. COMMANDING

CDR. M. MERRY

U. S. N. NAVIGATOR

USS Coral Sea (CVA-43) ZONE DESCRIPTION -13N DATE TUESDAY 2 DECEMBER 1971
 (Day) (Date) (Month)
 A/P/PASSAGE FROM PEARL HARBOR, HAWAII TO SUBIC BAY, REPUBLIC OF THE PHILIPPINES

POSITION	ZONE	TIME
0800 L 22-01N	BY 4	
λ 170-45	BY 4	

POSITION	ZONE	TIME
1200 L 22-00N	BY 4	
λ 169-32E	BY 4	

POSITION	ZONE	TIME
2000 L 21-49N	BY 2	
λ 167-01E	BY 2	

LEGEND:
1-CELESTIAL
2-ELECTRONIC
3-VISUAL
4-D. R.

REMARKS

00-04 STEAMING INDEPENDENTLY ENROUTE TO SUBIC BAY, REPUBLIC OF THE PHILIPPINES, AS PART OF TG 17.2 IN ACCORDANCE WITH COMFLETP7 QUARTERLY EMPLOYMENT SCHEDULE. SCOA IS CTG 17.2 (COMCARDIN THREE ENBAKED USS CORAL SEA) OTC IS CTG 17.21 (COMMANDING OFFICER USS CORAL SEA). BASE COURSE 266° BASE SPEED 24 KNOTS. READINESS CONDITION FOUR, MATERIAL CONDITION YOKS, AND NORMAL NAVIGATIONAL LIGHTING ARE SET.

04-08 UNDERWAY AS BEFORE. 0655 C/G TO 0800 C/G TO 15 KTS. 0700 COMMENCED FLIGHT OPERATIONS. BASE COURSE 080° SPEED 15 KTS. 0705 SUSPENDED FLIGHT OPERATIONS C/G TO 266° C/G TO 24 KTS. 0730 MUSTERED THE CREW ON STATIONS. SEE ATTACHED LIST OF ABSENTS.

08-12 UNDERWAY AS BEFORE. 0850 C/S 18 KTS. 1058 RECEIVED DAILY MAGAZINE TEMPERATURE REPORT. ALL CONDITIONS NORMAL.

08-12 CONTINUED. 1133 C/C 265° 1135 C/S 24 KTS. 1138 C/C 030° 1145 RESUMED FLIGHT OPERATIONS. BASE COURSE 265° SP 030° SPEED 24 KTS. 1156 C/C 070°.

12-16 UNDERWAY AS BEFORE. 1204 SUSPENDED FLIGHT OPERATIONS, C/C 264°. 1207 C/S 18 KTS. 1227 C/C 045° C/S 25 KTS. 1231 RESUMED FLIGHT OPERATIONS, BASE COURSE 045°, SPEED 25 KTS. 1241 SUSPENDED FLIGHT OPERATIONS, C/C 264°. 1243 C/S 18 KTS. 1249 C/S 22 KTS. 1323 C/C 060°. 1328 RESUMED FLIGHT OPERATIONS, BASE COURSE 060°, SPEED 22 KTS. 1332 SUSPENDED FLIGHT OPERATIONS, C/C 263°. 1437 C/S 18 KTS.

16-18 UNDERWAY AS BEFORE. 1654 RECEIVED REPORT OF A CLASS ALPHA FIRE IN UPTAKE SPACE 1-104-T MAIN DECK, STBD SIDE FRAME 102. SOUNDED FIRE QUARTERS. 1657 C/C TO 050°. 1705 SECURED FROM FIRE QUARTERS. RESUMED FLIGHT OPERATIONS. 1706 C/C 265°. 1708 SUSPENDED FLIGHT OPERATIONS. COMPLETED FLIGHT OPERATIONS.

18-20 UNDERWAY AS BEFORE. 1805 OBSERVED SUBJECT SET NORMAL NAVIGATIONAL LIGHTING. 1900 RETARDED ALL CLOCKS TO CONFORM TO HINUS EIGHT TIME ZONE.

APPROVED

EXAMINED

U. S. N. COMMANDING

U. S. N. NAVIGATOR

DECK LOG - REMARKS SHEET

USS _____

DATE _____ 19____
(Day) (Date) (Month)

REMARKS-CONTINUED

18-20 (CONT) ~~1936~~ % TO 263

~~MP SEUFENEY LT USMC~~
MP SEUFENEY LT USMC

20-24 UNDERWAY AS BEFORE 2156 % TO 19 ICTS

~~MP SEUFENEY LT USMC~~
MP SEUFENEY LT USMC

APPROVED:

EXAMINED:

U. S. N. COMMANDING

CDR. *[Signature]*

U. S. N. NAVIGATOR

USS CORAL SEA (CVA-43) ZONE DESCRIPTION -11L DATE Friday 3 December 19 71
 (Day) (Date) (Month)
 AT/PASSAGE FROM PEARL HARBOR, HAWAII TO SUBIC BAY, REPUBLIC OF THE PHILIPPINES

POSITION	ZONE	TIME
0800	21-21N	BY 4
16310E		BY 4

POSITION	ZONE	TIME
1200	21-20N	BY 4
162-20E		BY 4

POSITION	ZONE	TIME
2000	21-08N	BY 2
160-00E		BY 2

LEGEND: 1-CELESTIAL
 2-ELECTRONIC
 3-VISUAL
 4-D. R.

REMARKS

00-04 STEAMING INDEPENDENTLY ENROUTE TO SUBIC BAY, REPUBLIC OF THE PHILIPPINES, AS A UNIT OF TG 17.2 IN ACCORDANCE WITH COMFIRSTFLT QUARTERLY EMPLOYMENT SCHEDULE. SOPA IS CTG 17.2, COMCARDIUM THREE, EMBARKED IN CORAL SEA (CVA-43). CONDITION OF READINESS IV, MATERIEL CONDITION "YOKO", AND NORMAL NAVIGATIONAL LIGHTING ARE SET. BASE COURSE IS 263° SPEED 19 KNOTS.

MR Bickley

W. B. BICKLEY, LTJG, USN

04-08 UNDERWAY AS BEFORE. 0530 SOUNDED FLIGHT QUARTERS. 0600 1/2 18 KTS. 0601 1/2 19 KTS. 0627 OBSERVED SUNRISE, TURNED OFF NAVIGATIONAL LIGHTING. 0645 1/2 22 KTS. 0645 1/2 080. 0701 COMMENCED FLIGHT OPERATIONS BASE COURSE 080°, SPEED 22 KTS. 0702 1/2 19 KTS. 0705 SUSPENDED FLIGHT OPERATIONS 1/2 263° 0730 MUSTERED THE CREW ON STATIONS. SEE ATTACHED LIST OF ABSENTEES

LC Morgan

L. C. MORGAN, LTJG, USN

08-12 UNDERWAY AS BEFORE. 0800 EXERCISED THE CREW AT GENERAL QUARTERS. 0804 SET MATERIEL CONDITION ZC-BRA 0853 1/2 TO 264° 0925 1/2 TO 22 KTS. 1/2 TO 075°. RESUMED FLIGHT OPERATIONS 0929 - SET MATERIEL CONDITION ZC-BRA 0930 1/2 TO 264° 1/2 TO 19 KTS. SUSPENDED FLIGHT OPERATIONS 0937 SECURED FROM GENERAL QUARTERS 1056 1/2 TO 075°. 1/2 TO 22 KTS. RESUMED FLIGHT OPERATIONS 1101 1/2 TO 264° 1/2 TO 19 KTS. SUSPENDED FLIGHT OPERATIONS. RECEIVED DAILY MAGAZINE TEMPERATURE REPORT. CONDITIONS NORMAL. 1110 1/2 TO 263°.

SS Massey, JR, LTJG, USN

8-12 (CONT'D) 1132 1/2 25 KTS 1140 1/2 TO 060° 1141 1/2 TO 27 KTS. 1141 RESUMED FLIGHT OPERATIONS.

BUCKLEY

BOUCEY, LTJG, USN

12-16 UNDERWAY AS BEFORE. 1200 RECEIVED INJURY REPORT ON WILLIAM SCHUSTER AMH2, VF-51, LEFT LEG CAUGHT BETWEEN F-4 PROBE AND INTAKE AND BUCKLED, LEG IN CAST. 1203 FLIGHT OPERATIONS SUSPENDED. 1205 1/2 TO 260° 1/2 22 KTS. 1427 RESUMED FLIGHT OPERATIONS. 1428 SUSPENDED FLIGHT OPERATIONS. 1/2 260° 1/2 22 KTS.

BUCKLEY

BOUCEY, LTJG, USN

APPROVED:

EXAMINED:

U. S. N. COMMANDING

U. S. N. NAVIGATOR

USS _____

DATE _____ 19____
(Day) (Date) (Month)

REMARKS-CONTINUED

12-16 CONTINUED 1551 % TO 25 KTS % TO 035

[Signature]
MP SENSELEY LT USNR

16-18 UNDERWAY AS BEFORE 1600 RESUMED FLIGHT OPERATIONS. 1602 % TO 22 KTS.

1608 SUSPENDED FLIGHT OPERATIONS % TO 260 % TO 25 KTS. 1634 % TO 180 % TO

27 KTS. 1700 RESUMED FLIGHT OPERATIONS BASE COURSE 180 SPEED 27 KTS 1711 ^{COMPLETED} ~~SUSPENDED~~ ^{AND} ~~FLIGHT OPERATIONS~~ % TO 263

[Signature]
MP SENSELEY LT USNR

16-18 CONTINUED 1736 OBSERVED SUNSET. SET NORMAL NAUTICAL LIGHTS.

[Signature]
WR BICKLEY LT (W) USNR

18-20 UNDERWAY AS BEFORE 1808 FORMED UNDERWAY REPLENISHMENT DISPOSITION

WITH WADDELL (DDG-21) AND % TO 330 % TO 12 KTS. 1930 CHANGED OPERATIONAL

CONTROL TO COMSEVENTHFLT DEACTIVATED TO 17.2 AND ACTIVATED TO 17.1

1935 FIRST LINE OVER TO WADDELL.

[Signature]
WR BICKLEY LT (W) USNR

20-24 UNDERWAY AS BEFORE 2001 FIRST HOSE CONNECTED 2005 COMMENCED

PUMPING FUEL 2046 RECEIVED REPORT OF A CLASS A CHALIE FIRE ON WENCH

AT STATION 7. SOUNDED FIRE QUARTERS 2054 SECURED FROM FIRE QUARTERS

COMPLETED PUMPING FUEL 2054 ALL LINES CLEAR. WADDELL MANEUVERED

TO CLEAR THE DISPOSITION. HOSE AND RIG FROM STATION 7 IN THE MAIN WATER

COMMENCED STBD TURN AT VARIOUS SPEEDS TO RECOVER RIG. 2030. HOSE

AND SPAN WIRE ON DECK STATION 7. % TO 255. 2331 % TO 18 KTS. 2326 SECURED

FROM REFUELING STATIONS 2327 % TO 15 KTS. 2341 % TO 20 KTS. 2353 % TO 20 KTS

[Signature]
MP SENSELEY LT USNR

APPROVED:

EXAMINED:

U. S. N. COMMANDING

[Signature]
CDR. V. M. [Signature]

U. S. N. NAVIGATOR

USS CORAL SEA (CVA-43) ZONE DESCRIPTION -114 DATE SAURDAY 4 DECEMBER 19 71
(Day) (Date) (Month)
 ATYPASSAGE FROM PEARL HARBOR, HAWAII TO SUBIC BAY, REPUBLIC OF THE PHILIPPINES

POSITION	ZONE	TIME
0800 L 20-30W	BY	2
λ 154-12	BY	2

POSITION	ZONE	TIME
1200 L 20-35N	BY	4
λ 154-53	BY	4

POSITION	ZONE	TIME
2000 L 19-45N	BY	2
λ 151-35E	BY	2

LEGEND: 1-CELESTIAL
 2-ELECTRONIC
 3-VISUAL
 4-D. R.

REMARKS

08-04 STEAMING INDEPENDENTLY ENROUTE TO SUBIC BAY, REPUBLIC OF THE PHILIPPINES, AS AN ELEMENT OF TU 70.01 IN ACCORDANCE WITH COMSEVENTHFLT QUARTERLY EMPLOYMENT SCHEDULE. SOPA 15, CHIEF OF STAFF CARRIED DIVISION 3 EMBARKED USS CORAL SEA) OTC IS OTC 70.011 (COMMANDING OFFICER USS CORAL SEA). BASE COURSE 255° BASE SPEED 27 KNOTS. READINESS CONDITION FOUR, MATERIAL CONDITION YOKR AND NORMAL NAVIGATIONAL LIGHTING ARE SET. 0855 RECEIVED REPORT FROM FLIGHT DECK INTEGRITY WATCH ON POSSIBLE LIGHT IN WATER ASTERN OF SHIP. CHECK OF FUNTAIL AND LIFE BOAT WATCHES REVEALED NO UNUSUAL OCCURRENCES. FLIGHT DECK PERSONNEL ACCOUNTED FOR BY INTEGRITY WATCH OFFICER.

S.S. Massey, Jr., USN
 S.S. MASSEY, JR., USN

08-08 UNDERWAY AS BEFORE *0655 % TO 045. 0700 (COMMENCED) FLIGHT OPERATIONS BASE COURSE 045 (SPEED) 27 KTS. 0710 SUSPENDED FLIGHT OPERATIONS % TO 260 *0630 % TO 261. 0730 MUSTERED THE CREW ON STATIONS. SEE ATTACHED LIST OF ABSENTEES

M.P. Seaborn, USN
 M.P. SEABORN, LT USN

08-10 UNDERWAY AS BEFORE. 0854 % TO 250° 0903 % TO 201 KNOTS 0931 RESUMED FLIGHT OPERATIONS. % TO 040° 0937 SUSPENDED FLIGHT OPERATIONS % TO 340° 0940 % TO 27 KNOTS. 1010 % TO 250° 1022 % TO 040° RECEIVED DAILY MAGAZINE TEMPERATURE REPORT: ALL CONDITIONS NORMAL *1100 RESUMED FLIGHT OPERATIONS % TO 090° 1102 SUSPENDED FLIGHT OPERATIONS. % TO 040° *1025 COMMENCED CONDITION CHECK FOR PROFICIENCY LOADING.

Dennis J. Bickley, USN
 DENNIS J. BICKLEY, LTJG, USN

8-12 (CONT) 1144 C/C 090°. 1153 C/C 105°. 1159 C/C 110°. *1146 COMMENCED FLIGHT OPERATIONS. BASE COURSE 090°, SPEED 27 KTS.

WR Bickley, USN
 WR BICKLEY, LTJG, USN

12-16 UNDERWAY AS BEFORE. 1214 C/C 260°. SUSPENDED FLIGHT OPERATIONS. 1529 SECURED FROM OPERATION QUEBEL PROFICIENCY LOADING. 1549 C/S 30 KTS. 1556 C/C 276°. 1558 RESUMED FLIGHT OPERATIONS. BASE COURSE 276°, SPEED 30 KTS. 1559 SUSPENDED FLIGHT OPERATIONS. C/C 260° T.

WR Bickley, USN
 WR BICKLEY, LTJG, USN

16-18 UNDERWAY AS BEFORE. 1648 C/C 090°. 1657 RESUMED FLIGHT OPERATIONS. BASE COURSE 090°, SPEED 27 KTS. 1707 COMPLETED FLIGHT OPERATIONS, C/C 255°

L.C. Morgan, USN
 L.C. MORGAN, LTJG, USN

18-20 UNDERWAY AS BEFORE 1807 OBSERVED SUNSET, SET NORMAL NAVIGATIONAL LIGHTS 1812 RECEIVED INJURY REPORT ON LOPEZ, JUAN LLORE [FOIA(b)6] LOPEZ

APPROVED:

EXAMINED:

U. S. N. COMMANDING

U. S. N. NAVIGATOR

DECK LOG - REMARKS SHEET

USS CORAL SEA (CVA-43)

DATE SATURDAY 4 DEC 1971
 (Day) (Date) (Month)

REMARKS-CONTINUED

WAS SPARRING AND RECEIVED BLOW TO LEFT SIDE OF HEAD CAUSING LACERATION.
 DIAGNOSIS: 1" LACERATION, LEFT EYEBROW, NO INTERNAL DAMAGE. TREATMENT ADMIN-
 ISTERED BY THE MEDICAL OFFICER. DISPOSITION: DUTY. 1900 RETARDED ALL CLOCKS
 BACK ONE HOUR TO CONFORM TO TIME ZONE MINUS TEN KID. 1802 SET ALERT
 POSTURE BRAVO. 1834 0/5 TRS HTS. 1938 1/2 TO 29 KNOTS.

[Signature]
 SS. WATSON, USN

3004 UNDERWAY AS BEFORE. 2008 9/5 TO 18 KNOTS 0000 15 TO 14 KNOTS.

[Signature]
 BRUCE J. KAYSON, USN

0004 STEAMING INDEPENDENTLY ENROUTE TO SUBIC BAY, RP

APPROVED:

EXAMINED:

U. S. N. COMMANDING

[Signature]
 CDR. N. MITCHELL

U. S. N. NAVIGATOR

USS CORAL SEA (CVA-43) ZONE DESCRIPTION -10K DATE SUNDAY 5 DECEMBER 19 71
 AT/PASSAGE FROM PEARL HARBOR, HAWAII TO SUBIC BAY, REPUBLIC OF THE PHILIPPINES

POSITION	ZONE	TIME
0800		
L 17-27N	BY 2	
λ 148-55E	BY 2	

POSITION	ZONE	TIME
1200		
L 19-04N	BY 4	
λ 147-36E	BY 4	

POSITION	ZONE	TIME
2000		
L 19-05N	BY 2	
λ 146-33E	BY 2	

LEGEND: 1-CELESTIAL
 2-ELECTRONIC
 3-VISUAL
 4-D. R.

REMARKS

00-04 STEERING INDEPENDENTLY ENROUTE TO SUBIC BAY, REPUBLIC OF THE PHILIPPINES, AS AN ELEMENT OF TU 70.0.1 IN ACCORDANCE WITH CONVENTIONAL QUARTERLY EMPLOYMENT SCHEDULE. SOPA IS CTU 70.0.1 (CHIEF OF STAFF CARRIER DIVISION THREE EMBARKED USS CORAL SEA) OTC IS CTE 70.0.1.1 (COMMANDING OFFICER USS CORAL SEA) BASE COURSE 255° BASE SPEED 14 KNOTS. READINESS CONDITION FOUR, MATERIAL CONDITION VOKE, AND NORMAL NAVIGATIONAL LIGHTS ARE SET. 0001 % TO 0006 % TO 12 KTS. USS ALBERT DAVID (DE 1056) ASSUMED WAITING STATION. FORMED UNDERWAY REPLENISHMENT DISPOSITION. 0007 ALBERT DAVID COMMENCED APPROACH STD SIDE (002) SENT FIRST MESSENGER. 0030 HOSE CONNECTED 0040 COMMENCED PUMPING FUEL. 0238 COMPLETED TRANSFER OF FUEL. 0258 ALL LINES CLEAR. ALBERT DAVID MANEUVERED TO CLEAR THE DISPOSITION. 0305 % TO 050. DETACHED ALBERT DAVID TO PROCEED ON DUTIES ASSIGNED. 0315 % TO 245 % TO 27 KTS.

M.P. SENSEVEY
 M.P. SENSEVEY LT USN/R

04-08 UNDERWAY AS BEFORE. 0630 SET FLIGHT QUARTERS. 0621 OBSERVED SUNRISE. TURNED OFF NAVIGATIONAL LIGHTING. 0637 C/C 310°. 0648 C/S 20 KTS. 0653 C/C 060° 0700 COMMENCED FLIGHT OPERATIONS. BASE COURSE 060° SPEED 20 KTS. 0709 SUSPENDED FLIGHT OPERATIONS. C/C 250°. 0716 C/S 27 KTS. 0730 MUSTERED THE CREW ON STATIONS. SEE ATTACHED LIST OF ABSENTEES.

W.R. BICKLEY
 W.R. BICKLEY LTJG USN/R

08-12 UNDERWAY AS BEFORE. 0745 C/S 15 KTS, C/C 065°. 0955 RESUMED FLIGHT OPERATIONS, BASE COURSE 065° SPEED 15 KTS. 1012 RECEIVED DAILY MAGAZINE REPORT: ALL CONDITIONS NORMAL. 1015 SUSPENDED FLIGHT OPERATIONS, C/C 245°, C/S 27 KTS. 1034 C/C 065°, C/S 15 KTS. 1043 RESUMED FLIGHT OPERATIONS, BASE COURSE 065° SPEED 15. 1046 SUSPENDED FLIGHT OPERATIONS, C/C 250°, C/S 27 KTS.

L.C. MORROW
 L.C. MORROW LTJG USN

12-16 UNDERWAY AS BEFORE. 1229 C/C TO 257° 1258 C/C TO 075° C/S TO 28 KTS. RESUMED FLIGHT OPERATIONS. 1313 SUSPENDED FLIGHT OPERATIONS. C/S TO 27 KTS. C/C TO 256° 1422 % TO 075 % TO 18 KTS. RESUMED FLIGHT OPERATIONS. 1438 COMPLETED FLIGHT OPERATIONS. C/C TO 256° C/S TO 27 KTS.

S.S. MASSES
 S.S. MASSES JR. LCDR, USN

16-18 UNDERWAY AS BEFORE. 1608 % TO 25 KNOTS. 1611 HANNED UNDERWAY REPLENISHMENT STATIONS 5, 7, 11, AND 9 ALPHA ASSUMED TACTICAL COMMAND OF USS GUADALUPE (AO-32). 1623 % TO 20 KNOTS. 1624 CAPTAIN BURKE ATTACHED THE SCNN. 1630 STATIONED USS GUADALUPE ON REPLENISHMENT COURSE 0645° AT 10 KNOTS. 1632 COMMENCED APPROACH TO PORT SIDE OF USS GUADALUPE. 1655 JUMP LINES OVER. 1657 FIRST MESSAGING IN HAND. 1705 FIRST SPANWIRE CONNECTED. 1708 FIRST HOSE

APPROVED:

EXAMINED:

USS _____

DATE _____ 19____

(Day) (Date) (Month)

REMARKS-CONTINUED

CONNECTED. THE COMMENCED PUMPING. 1726 CDR ENLEY ASSUMED THE CONN.
1736 OBSERVED 30007 SET NORMAL NAVIGATIONAL LIGHTS PLUS SPECIAL
TASK LIGHTS.

Bruce J. Longwell
BRUCE J. LONGWELL, LTJG, USNR

18:20 UNDERWAY AS BEFORE. 1839 LTJG LOELAND ASSUMED THE CONN. 1845
LTJG STRUNGER ASSUMED THE CONN.

18:20 (CONT.) 1945 LT EVANS, USN, ASSUMED THE CONN.

W.R. Bickley

W.R. BICKLEY, LTJG, USNR

20-24 UNDERWAY AS BEFORE. 2026 LT KODALEN, USN, ASSUMED THE
CONN. 2100 COMPLETED PUMPING AT ALL STATIONS. 2107 CAPT BURT,
USN, ASSUMED THE CONN. 2120 ALL LINES CLEAR. COMMENCED MANEUVER-
ING AT VARIOUS COURSES AND SPEEDS TO CLEAR USS GUADALUPE (AO-32).
DETACHED GUADALUPE TO PROCEED ON DUTY ASSIGNED. 2123 TURNED OFF
TASK LIGHTS. 2124 SET COURSE 237°, SPEED 15 KTS. COMMENCED LOCKING
#2 SHAFT TO REPAIR STEAM LEAK AT #2 ENGINE ASTERN THROTTLE. 2137
#2 SHAFT LOCKED; C/S 21 KTS. 2225 C/S 15 KTS TO UNLOCK #2 SHAFT.
2240 #2 ENGINE SATISFACTORILY TESTED, C/S 25 KTS. 2256 C/S 27 KTS. *2134
BRIDGE WATCH TEAM RESUMED THE CONN.

W.R. Bickley

W.R. BICKLEY, LTJG, USNR

APPROVED:

EXAMINED:

U. S. N. COMMANDING

CDR. N. H. HICKMAN

U. S. N. NAVIGATOR

USS CORAL SEA (CVA-43) ZONE DESCRIPTION -10 K DATE MONDAY 6 DECEMBER 19 71
 (Day) (Date) (Month)

AT/PASSAGE FROM PEARL HARBOR, HAWAII TO SUBIC BAY, R. P.

POSITION	ZONE	TIME
0800 17-45N	BY 4	
142-14E	BY 4	

POSITION	ZONE	TIME
1200 17-14N	BY 2	
140-30E	BY 2	

POSITION	ZONE	TIME
2000 16-34N	BY 4	
138-04E	BY 4	

LEGEND: 1-CELESTIAL
2-ELECTRONIC
3-VISUAL
4-D. R.

REMARKS

00-04 STEAMING INDEPENDENTLY ENROUTE TO SUBIC BAY, REPUBLIC OF THE PHILIPPINES AS A UNIT OF TG 70.0 IN ACCORDANCE WITH COMSEVENTHFLT QUARTERLY EMPLOYMENT SCHEDULE. SOPA IS CTG 70.0, COMCARDIV THREE, EMBARKED CORAL SEA. OTC IS CTU 70.0.1, COMMANDING OFFICER CORAL SEA. BASE COURSE IS 237°, SPEED IS 27 KTS, READINESS CONDITION FOUR, MATERIAL CONDITION YOKE, AND MATERIAL NORMAL ~~FOR~~ NAVIGATIONAL LIGHTING ARE SET. 0013 C/C 257°. 0205 C/C 255°

J. C. Moran

04-08 UNDERWAY AS BEFORE 0330 FLIGHT QUARTERS. 0636 C/C TO 226°. 0644 0652⁰ OBSERVED SUNRISE, TURNED OFF ALL NAVIGATIONAL LIGHTS. 0656 C/C TO 260° 0700 COMMENCED FLIGHT OPERATIONS. SIGHTED USS ORISKANY (CVA-34) AND SCRAMBLING RESCUERS USS RUPERTUS (DD851) AND USS TUCKER (DD875) AT BEARING 215° AND RANGE 36,500 YDS. 0702 C/C TO 235° 0724 C/C TO 260° 0726 C/C TO 265° 0730 MUSTERED THE CREW ON STATIONS SEE ATTACHED LIST OF ASSIGNMENTS.

J. C. Moran
L. C. MORRAN, LTJG, USN

04-08 (CONT'D) 0736 C/C TO 262° 0741 C/C TO 255°

Bruce J. Liguola
BRUCE J. LIGUOLA, LTJG, USN

08-12 UNDERWAY AS BEFORE. C/C TO 265° 0814 C/C TO 270° 0815 C/C TO 275° 0818 C/C TO 255° SUSPENDED FLIGHT OPERATIONS. 0857 EXERCISED CREW AT OPERATION QUEBEC FOR PROFICIENCY LOADING. 1000 USS CORAL SEA BECAME A UNIT OF CTG 77.6 IN ACCORDANCE WITH MOVED PROMULGATED BY CTG 77.6. 1015 RECEIVED DAILY MAGAZINE TEMPERATURE REPORT. ALL CONDITIONS NORMAL. 1017 SECURED FROM OPERATION QUEBEC.

Bruce J. Liguola
BRUCE J. LIGUOLA, LTJG, USN

12-16 UNDERWAY AS BEFORE 1220 C/C TO 265° 1222 C/C TO 255. 1300 EXERCISED THE CREW AT GENERAL QUARTERS. 1449 SECURED FROM GENERAL QUARTERS.

M. P. SENSENEW
M. P. SENSENEW, LT USN

12-16 (CONT) 1533 C/C TO 252. 1554 C/C TO 180° C/C TO 20 KTS COMMENCED 1600 USS WADDELL (DDG 24) ASSUMED WAITING STATION ASTERN.

W. R. BICKLEY
W. R. BICKLEY, LTJG, USN

16-18 UNDERWAY AS BEFORE. 1601 RESUMED FLIGHT OPERATIONS BASE COURSE 100 SPEED 20 KTS. 1607 SUSPENDED FLIGHT OPERATIONS C/C TO 12 KTS. WADDELL COMMENCED APPROACH TO STBD SIDE. 1617 FIRST LINE OVER 1627 FIRST NOSE CONNECTED. 1630 COMMENCED TRANSFER OF FUEL. 1721 SECURED PUMPING FUEL. 1728 ALL LINES CLEAR TO STARBOARD. WADDELL MANEUVERED TO CLEAR THE DISPOSITION. DETACHED

APPROVED:

EXAMINED:

U. S. N. COMMANDING

U. S. N. NAVIGATOR

USS CORAL SEA (CVA-43)

DATE MONDAY 6 DEC. 1971
(Day) (Date) (Month)

REMARKS-CONTINUED

WADDELL TO PROCEED ON DUTY ASSIGNED. 1730~~0~~ % TO 095 % TO
25 KTS. 1736~~0~~ % TO 260~~0~~ % TO 15 KTS

MR Bickley
W.R. BICKLEY, LTJG, USNR

16-18 (CONT) 1745 % TO 25 KTS.

18-20 (CONT) UNDERWAY AS BEFORE. 1811 SET NORMAL NAUGHTIONAL LIGHTS. ~~SM~~ SM
1842 RECEIVED REPORT THAT AT 1650 THIS DATE WHILE WORKING
IN THE FWD BAKE SHOP, FA MICHAEL J. BROOKS, FOIA(b)6, USN
RECEIVED A 1 1/2" LACERATION TO THE MIDDLE FINGER, LEFT HAND
WHEN HIS HAND WAS CAUGHT BY THE DOUGH MIXER. TREATMENT
ADMINISTERED BY MEDICAL OFFICER. DISPOSITION: TO DUTY. 1850~~0~~ %
TO 27 KTS. 1900~~0~~ RETARDED ALL SHIPS CLOCKS ~~TO~~ ~~TO~~ ONE HOUR TO SM
CONFORM WITH TIME ZONE -9T.

L.C. Morgan
L.C. MORGAN, LTJG, USN

24-24 UNDERWAY AS BEFORE. 2118 % TO 254°. 2221 % TO 256°

S.S. Massey
S.S. MASSEY, USN

APPROVED:

EXAMINED:

U. S. N. COMMANDING

CDR. N. WATLER

U. S. N. NAVIGATOR

USS Scam Sea (CMA-43) ZONE DESCRIPTION -9I DATE Tuesday 7 December 1971
 (Day) (Date) (Month)
 AT/PASSAGE FROM Pearl Harbor, Hawaii TO Subic Bay, Republic of the Philippines

POSITION	ZONE	TIME
0800 L 15-11N	BY 2	
λ 132-38E	BY 2	

POSITION	ZONE	TIME
1200 L 15-12N	BY 4	
λ 132-38E	BY 4	

POSITION	ZONE	TIME
2000 L 14-15N	BY 4	
λ 129-18E	BY 4	

LEGEND:
1-CELESTIAL
2-ELECTRONIC
3-VISUAL
4-D. R.

REMARKS

01-04 STEAMING INDEPENDENTLY AS A UNIT OF SIG 77.6 ENROUTE TO SUBIC BAY, REPUBLIC OF THE PHILIPPINES, IN ACCORDANCE WITH COMBATTANT QUARTERS ASSIGNMENT NUMBER 309A 12 CURS OF SIG 77.6 (EMBARDED USS SCAM SEA) OTC 15 77.6.1 (COMMANDING OFFICER, USS SCAM SEA). MATERIAL POSITION ZONE, READINESS CONDITION III, AND NORMAL NAVIGATIONAL LIGHTING ARE SET. BASE COURSE 252° BEG 2080 27 KNOTS C/G TO 252°

04-08 UNDERWAY AS BEFORE 0604 C/G TO 15 KTS. 0616 RECEIVED REPORT OF A SASS TAMPER, SOUNDED SASS TAMPER ALARM. 0617 SECURED FROM SASS TAMPER.

04-08 (CONT) 0730 MUSTERED THE CREW ON STATIONS. SEE ATTACHED LIST OF ABSENTEES.

08-12 UNDERWAY AS BEFORE. 0925 C/G 070° TO RENDEZVOUS WITH USS ALBERT DAVID (DE-1050) FOR REFUELING. 0930 CALLED AWAY REPLENISHMENT STATIONS 3 AND 5. 0956 C/S 12 KTS. 1011 ALBERT DAVID COMMENCED APPROACH TO STARBOARD. 1014 ALBERT DAVID ALONGSIDE TO STARBOARD. 1026 COMMENCED PUMPING FROM STATION NO. 3. 1030 SOUNDED FLIGHT QUARTERS. 1040 RECEIVED DAILY MAGAZINE TEMPERATURE REPORT. ALL CONDITIONS NORMAL. 1129 SECURED PUMPING. 1133 ALL LINES CLEAR. C/S 15 KTS, ALBERT DAVID REMAINING ON STARBOARD BEAM TO OBSERVE FLIGHT OPERATIONS. 1138 SECURED FROM UNDERWAY REPLENISHMENT STATIONS. 1140 RECEIVED REPORT THAT AT 1000, M'CHEN, D.R. A23, B590881, USN VFP-63, HAD BEEN ASSAULTED WHILE WALKING THROUGH O2 LEVEL PORTSIDE PASSAGEWAY. TREATMENT ADMINISTERED BY DIRECTION OF THE MEDICAL OFFICER. DISPOSITION: RETIRED RETURNED TO DUTY.

08-12 CONTINUED. 1145 COMMENCED FLIGHT OPERATIONS, BASE COURSE 070°, SPEED 27 KTS 15 KTS

12-16 UNDERWAY AS BEFORE. 1213 COMPLETED FLIGHT OPERATION, DETACHED USS ALBERT DAVID, C/G 252°, C/S 27 KTS.

14-18 UNDERWAY AS BEFORE.

APPROVED:

EXAMINED:

U. S. N. COMMANDING

U. S. N. NAVIGATOR

TO BE FORWARDED TO THE BUREAU OF NAVAL PERSONNEL AT THE END OF EACH MONTH

USS _____

DATE _____ 19____

(Day) (Date) (Month)

REMARKS-CONTINUED

18-20 UNDERWAY AS BEFORE 1747 OBSERVED DANGER SET NORMAL NAVIGATIONAL ROUTING

James J. Fitzgerald

20-24 UNDERWAY AS BEFORE 2200 % TO 21 KTS.

MP SEWENEY LT USN

APPROVED:

EXAMINED:

U. S. N. COMMANDING

CDR. *M. H. H. H.*

U. S. N. NAVIGATOR

USS CORAL SEA (CVA-43) ZONE DESCRIPTION -9I DATE WEDNESDAY 8 DECEMBER 19 71
(Day) (Date) (Month)
 *P/PASSAGE FROM PEARL HARBOR, HAWAII TO SUBIC BAY, REPUBLIC OF THE PHILIPPINES

POSITION	ZONE	TIME
0800		
L 12-57N	BY 4	
λ 125-14E	BY 4	

POSITION	ZONE	TIME
1200		
L 12-58N	BY 2	
λ 124-31E	BY 2	

POSITION	ZONE	TIME
2000		
L 13-06N	BY 2	
λ 122-03E	BY 2	

LEGEND:	1-CELESTIAL
	2-ELECTRONIC
	3-VISUAL
	4-D. R.

REMARKS

00-04 STEAMING INDEPENDENTLY AS A UNIT OF TASK GROUP 77.6 ENROUTE TO SUBIC BAY, REPUBLIC OF THE PHILIPPINES, IN ACCORDANCE WITH COMSEVENTH-FLT QUARTERLY EMPLOYMENT SCHEDULE. SOPA IS CTG ~~76~~ 77.6, CHIEF OF STAFF, ~~77B~~ CARDIV THREE, EMBARKED IN CORAL SEA. OTC IS CTU 77.6.1, COMMANDING OFFICER, USS CORAL SEA (CVA-43). MATERIAL CONDITION YOKE, CONDITION OF READINESS IV, AND NORMAL NAVIGATIONAL LIGHTING ARE SET. BASE COURSE IS 252°, SPEED 21 KTS. 0004 C/S 20 KTS.

W.R. Bickley
 W.R. BICKLEY, OTC, USNR

00-04
~~04-08~~ CONTINUED 0350 C/C 253°

L.C. Morgan
 L.C. MORGAN, LTJG, USN

04-08
~~08-12~~ UNDERWAY AS BEFORE. 0617 OBSERVED SUNRISE, TURNED OFF NAVIGATIONAL LIGHTING. 0700 SOUNDED FLIGHT QUARTERS 0730 MUSTER THE CREW ON STATION, SEE ATTACHED LIST OF ABSENTEES.

L.C. Morgan
 L.C. MORGAN, LTJG, USN

08-12 UNDERWAY AS BEFORE. ⁰⁸⁰¹ ~~0735~~ C/C TO 265° COMMENCED FLIGHT OPERATIONS. BASE ⁰⁸⁰² ~~0735~~ COURSE 265° SPEED 20 KTS. ~~0735~~ C/C TO 270° C/S TO 25 KTS. ~~0835~~ ⁰⁸³⁵ CHIEF OF STAFF COMCARDIV THREE DEPARTED. ~~0935~~ ⁰⁹³⁵ SUSPENDED FLIGHT OPERATIONS. C/C TO 265°, C/S TO 24 KTS. 0944 USS WADDELL (DDG 24) AND USS ALBERT DAVID (DELOSH) RETAINED FORMATION 1030 C/C TO 275° COMMENCED FLIGHT OPERATIONS. 1044 C/C TO 265° 1056 RECEIVED DAILY MAGAZINE TEMPERATURE REPORT. CONDITIONS NORMAL. 1101 C/C TO 260 1107 C/C TO 262 6468 COMPLETED FLIGHT OPERATIONS

S.S. Masser
 S.S. MASSER, LTJG, USN

08-12 (CONT'D) 1100 C/C TO 250°

Bruce J. Fugate
 BRUCE J. FUGATE, LTJG, USN

10-16 UNDERWAY AS BEFORE 1209 C/C TO 234° C/S TO 24 KNOTS 1229 C/C TO 238° 1238 C/C TO 236° 1245 C/C TO 181° 1248 C/C TO 178° 1255 C/S TO 24 KNOTS 1257 BASED SAN BERNARDINO ISLAND LIGHT TO STANDARD 1304 C/C TO 185° 1305 C/C TO 158° 1310 C/C TO 221° 1341 C/C TO 220° 1354 C/C TO 318° C/S TO 24 KNOTS 1423 C/C TO 320° 1428 C/C TO 317° 1510 C/C TO 220°

Bruce J. Fugate
 BRUCE J. FUGATE, LTJG, USN

10-16 (CONT) 1531 C/C TO 230°

M.P. Sensesen
 M.P. SENSESEN, LTJG, USN

16-18 UNDERWAY AS BEFORE 1614 C/C TO 295 1620 C/S TO 18 KTS 1624 C/C TO

APPROVED:

EXAMINED:

U. S. N. COMMANDING

U. S. N. NAVIGATOR

TO BE FORWARDED TO THE BUREAU OF NAVAL PERSONNEL AT THE END OF EACH MONTH

USS _____

DATE _____ 19____

(Day) (Date) (Month)

REMARKS-CONTINUED

294.1724 % TO 15 KTS 1726 STOPPED AND LOCKED #2 SHAFT FOR REPAIRS
1730 % TO 18 KTS

M.P. SENSEWY
M.P. SENSEWY, LT USNR

18th-20 UNDERWAY AS BEFORE. 1821 OBSERVED SUNSET. SET NORMAL NAVIGATIONAL LIGHTING. 1900 RETARDED ALL CLOCKS ONE HOUR TO CONFORM WITH -8 H TIME.
1920 C/L 270°

W.R. BICKLEY
W.R. BICKLEY, LTJG, USNR

20-24 UNDERWAY AS BEFORE. 2048 C/L 313° 2104 C/L 315° 2216 C/L
313° 2249 C/L 292° 2307 C/L 291° 2330 C/L 270° 2344 C/L 271
2356 C/L 268°

L.C. MOYER
L.C. MOYER, LTJG, USN

APPROVED:

EXAMINED:

U. S. N. COMMANDING

CDR. *M. MINTZER*

U. S. N. NAVIGATOR

TO BE FORWARDED TO THE BUREAU OF NAVAL PERSONNEL AT THE END OF EACH MONTH

USS CORAL SEA (CVA-43) ZONE DESCRIPTION 8H DATE THURSDAY 9 DEC 19 71
 (Day) (Date) (Month)
 ANYPASSAGE FROM PEARL HARBOR HAWAII TO SUBIC BAY, REPUBLIC OF THE PHILIPPINES

POSITION	ZONE	TIME	POSITION	ZONE	TIME	POSITION	ZONE	TIME	LEGEND:
0800			1200			2000			1-CELESTIAL
L <u>14-44</u>		BY <u>2</u>	L _____		BY _____	L _____		BY _____	2-ELECTRONIC
λ <u>120-11E</u>		BY <u>2</u>	λ _____		BY _____	λ _____		BY _____	3-VISUAL
									4-D. R.

REMARKS

08-04 STEAMING AS A UNIT OF TG 77.6 IN COMPANY WITH USS WADDELL (DDG 24) WITH COMDESON THREE EMBARKED AND USS ALBERT DAVID (DE 1050) ENROUTE FROM PEARL HARBOR HAWAII TO SUBIC BAY REPUBLIC OF THE PHILIPPINES IN ACCORDANCE WITH COMSEVENTHFLT QUARTERLY EMPLOYMENT SCHEDULE. SOPA IS OTC 77.6 (ADMIN. CARRIER DIVISION THREE EMBARKED CORAL SEA) AND OTC 15177.6.1 (COMMANDING OFFICER CORAL SEA) BASE COURSE IS 268°, SPEED 15 IS 18 KTS. READINESS CONDITION FOUR AND MATERIAL CONDITION YAKE ARE SET. NORMAL NAVIGATIONAL LIGHTS ARE SET. 0809 SOUNDED TWO SHORT BLENDS, MANEUVERED TO CLEAR CONTACT TO STARBOARD. 0814 SET COURSE 268° 0800 O/C TO 337° 0826 O/C TO 348° 0825 O/C TO 347° 0838 PASSED FORTUNE ISLAND ABEAM TO STARBOARD BEARING 077° RANGE 7,300 YDS 0845 O/C TO 345° 0854 O/C TO 347° 0800 DETACHED USS WADDELL (DDG 24) AND USS ALBERT DAVID (DE 1050) TO PROCEED INDEPENDENTLY INTO PORT.

[Signature]
 S.S. MASSOY, JR. USN

08-08 UNDERWAY AS BEFORE. 0813 O/C TO 12 KNOTS O/C TO 080° 0830 SIGHTED SUESTE POINT LIGHT BEARING 027° COURSE O/C TO 083° 0851 O/C TO 7 KNOTS 0830 O/C TO 081° 0840 O/C TO 080° 0854 O/C TO 081° 0844 O/C TO 080° 0853 O/C TO 081° 0843 0800 FLIGHT QUARTERS FOR HELICOPTER OPERATIONS. 0812 O/C TO 7 KNOTS 0815 OBSERVED SUNRISE SECURED NORMAL NAVIGATIONAL LIGHTING. 0822 O/C TO 0835° 0832 O/C TO 180° COMMENCED RUN ON GRAND ISLAND VLM-4 RANGE. 0802 O/C TO 080° 0830 SIGHTED THE CROWN OF TATIONAL SEA ATTACHED LIST OF ABANDONED 0831 SECURED FROM RUN ON VLM-4 RANGE

[Signature]
 BRUCE J. FERGUSON
 BRUCE J. FERGUSON USN

08-08 (CONT) 0832 O/C TO 084 O/C TO 10 KTS. COMPLETED ALL PREPARATIONS FOR ENTERING PORT. DRAFT: FWD; 33 FT SIN, AFT; 33 FT SIN. CAPTAIN, NAVIGATOR ON THE BRIDGE USING SADDLE AT THE CONN. COMMENCED MANEUVERING AT VARIOUS COURSES AT VARIOUS SPEEDS TO CONFORM WITH SUBIC BAY. 0846 THE HARBOR PILOT, CAPTAIN QUILLEN, ARRIVED ON BOARD.

[Signature]
 IMP SEUFERNEY LT USN

08-12 UNDERWAY AS BEFORE. 0807 PASSED SUESTE PT. LIGHT ABEAM TO STARBOARD. 0817 PASSED BOUY #4 ABEAM TO STARBOARD. 0823 CAPT. QUILLEN ASSUMED THE CONN. 0833 BOUY #4 ABEAM TO STARBOARD. 0843 PASSED BOUY #8 ABEAM TO STARBOARD. 0842 MOORED STARBOARD SIDE TO PIER LETTE PIER, NAS SUBIC POINT, REPUBLIC OF THE PHILIPPINES, WITH STANDARD MOORING LINES, POWDER AND HEAD AND STERN LINES. RECEIVING MISCELLANEOUS SERVICES FROM THE PIER. SHIPS PRESENT INCLUDE THE USS MARS (AFS 1) AND VARIOUS YARD AND DISTRICT CRAFT. SOPA IS COMNAVBASE SUBIC, RADM R.G. BOSE, NAVAL BASE, SUBIC BAY, REPUBLIC OF THE PHILIPPINES.

APPROVED:

EXAMINED:

U. S. N. - COMMANDING

U. S. N. - NAVIGATOR

USS CORAL SEA (CVA-43)DATE THURSDAY 9 DECEMBER 71
(Day) (Date) (Month)

REMARKS-CONTINUED

M. P. FENJWEY LTJG

08-17 (Continued) Moored as before, taking on various services from the pier.
1100 Pilot departed the ship. 1100 Board taking on mail and ammunition of various types.
1100 Quartermaster Carrier Division Three and his Chief of Staff arrived.

ARWARD
ARWARD ROCS USN

12-16 Moored as before. 1300 Chief of Staff departed. 1215 COMCORVU 3
departed. 1330 USS MILANCA (AE-26) stood in the harbor. 1254 USS
EDX (DLG-13) stood in the harbor. 1515 Completed loading ammunition.
1520 commenced taking on JP-5.

T.M. DALL
T.M. DALL LTJG USN

16-18 Moored as before.

P.P. Finn
P.P. FINN, ATC, USN

18-20 Moored as before. 1815 HELD FIRE DRILL IN
COMPT B-206-4E FR-86 2ND DECK PORTSIDE, A CLASS A FIRE.
1821 SECURED FROM TAKING ON FUEL. RECEIVED 1,131,574
GALLONS JP-5 FUEL. 1829 SECURED FROM FIRE DRILL

R.D. Taylor
R.D. TAYLOR BMC USN

20-24 Moored as before.

W.R. Bickley
W.R. BICKLEY, ATJG, USNR

APPROVED:

EXAMINED:

U. S. N. COMMANDING

CDR. N. MILLER

U. S. N. NAVIGATOR

USS CORAL SEA (CVA-43) ZONE DESCRIPTION -8H DATE FRIDAY 10 DEC. 1971
(Day) (Date) (Month)

AT/PASSAGE FROM NAS CUBI POINT, SUBIC BAY, TO REPUBLIC OF THE PHILIPPINES.

POSITION	ZONE	TIME	POSITION	ZONE	TIME	POSITION	ZONE	TIME	LEGEND: 1-CELESTIAL
0800			1200			2000			2-ELECTRONIC
L _____ BY _____			L _____ BY _____			L _____ BY _____			3-VISUAL
A _____ BY _____			A _____ BY _____			A _____ BY _____			4-D. R.

REMARKS

00-04 MOORED STBD SIDE TO, LEYTE PIER, NAS CUBI POINT, REPUBLIC OF THE PHILIPPINES WITH STANDARD MOORING LINES, DOUBLED AHD HEAD AND STERN WIRES SET. RECEIVING MISCELLANEOUS SERVICES FROM THE PIER, SHIPS PRESENT INCLUDE, USSMARS (AFS-1), USS WHITE PLAINS (AFS-4) USS KILAUEA (AE-26) AND VARIOUS UNITS OF THE U.S. PACIFIC FLEET PLUS YARD AND DISTRICT CRAFT. SOPA IS COMNAVBASE SUBIC, RADM. R.G. MUSE, NAVAL BASE, SUBIC BAY, REPUBLIC OF THE PHILIPPINES.

Jack G. Henderson
 JACK G. HENDERSON ETC/USN

04-08 MOORED AS BEFORE CHIEF OF STAFF AND VICE COMD 0725

R.L. Drane
 R.L. DRANE LT, USN

04-08 (CONT.) 0945 MUSTERED THE CREW ON STATIONS. SEE ATTACHED LIST OF ABSENTEES.

H.E. Cart
 H.E. CART, CW02, USN

08-12 MOORED AS BEFORE. 1017 COMCARDIV THREE, RADM FERRIS, RETURNED ON BOARD.

H.E. Cart
 H.E. CART, CW02, USN

12-16 MOORED AS BEFORE 1200 RECEIVED DAILY MAGAZINE TEMPERATURE REPORT, CONDITIONS NORMAL 1201 RADM J. FERRIS, COMCARDIV 3, DEPARTED THE SHIP. 1504 HELD FIRE DRILL. 1522 SECURED FROM FIRE DRILL. 1540 ES 1535 FUELING COMPLETED, DRAFT FORWARD 35 FT, AFT 36 FT. 1540 COMMANDING OFFICER DEPARTED THE SHIP.

E.C. Schifner
 E.C. SCHIFNER, CW02, USN

16-18 MOORED AS BEFORE.

C.L. Sanderson
 C.L. SANDERSON CW02, USN

18-20 MOORED AS BEFORE. 1916 HELD BLUE FOX DRILL. 1920 SECURED FROM BLUE FOX DRILL.

S.H. Whitaker
 S.H. WHITAKER ENS, USNR

18-20 (CONT) 1943 ^{COMBATTING OFFICER} CAPTAIN HARRIS DEPARTED THE SHIP.

D. Bailey
 D. BAILEY, WO-1, USN

20-24 MOORED AS BEFORE. 2140 ^{COMBATTING OFFICER} CAPTAIN HARRIS RETURNED ON BOARD.

D. Bailey
 D. BAILEY, WO-1, USN

APPROVED:

EXAMINED:

U. S. N. COMMANDING

CDR. M. MEEBEE

U. S. N. NAVIGATOR

TO BE FORWARDED TO THE BUREAU OF NAVAL PERSONNEL AT THE END OF EACH MONTH

USS CORAL SEA (CVA-43) ZONE DESCRIPTION -8H DATE SATURDAY 11 DEC 1971
 (Day) (Date) (Month)

AT/PASSAGE FROM NAS CUBI POINT, SUBIC BAY, REPUBLIC OF THE PHILIPPINES

POSITION	ZONE	TIME
0800		
L _____	BY _____	
λ _____	BY _____	

POSITION	ZONE	TIME
1200		
L _____	BY _____	
λ _____	BY _____	

POSITION	ZONE	TIME
2000		
L 15-16N	BY 2	
λ 119-30E	BY 2	

LEGEND: 1-CELESTIAL
 2-ELECTRONIC
 3-VISUAL
 4-D. R.

REMARKS

09-04 MOORED STBD SIDE TO LEYTE PIER, NAS CUBI POINT, REPUBLIC OF THE PHILIPPINES WITH STANDARD MOORING LINES DOUBLED AND HEAD AND STERN WIRES SET. RECEIVING MISCELLANEOUS SERVICES FROM THE PIER. SHIPS PRESENT INCLUDE, USS MARS (AFS-1), USS WHITE PLAINS (AFS-4), USS KILAUEA (AE-26), AND VARIOUS UNITS OF THE U.S. PACIFIC FLEET PLUS YARD AND DISTRICT CRAFT. SOPA IS COMNAVBASE SUBIC, RADM R.G. MUSE, NAVAL BASE, SUBIC BAY, REPUBLIC OF THE PHILIPPINES.

M.J. Grubbs

M. J. GRUBBS, LTJG, USNR

04-08 MOORED AS BEFORE

D.C. Debon

D.C. Debon ABHC, USN

(04-08)

04-08 (cont.) 0730 MUSTERED CREW ON STATION. SEE ATTACHED LIST OF ABSENTS

J. L. Shertoli

J. L. SHERTOLI RLT USNCR

08-18 MOORED AS BEFORE. 0830 LAST SHIPS POWER SWITCHED TO EMERGENCY POWER TABLE 2 CHARLIE, 2 BAKER - 2 CHARLIE 3 BAKER - 3 CHARLIE. 0921 MICH. J. KEASUR 77R 52 57 FROM S-2 DIV REPORTED A FIRE (CLASS A) IN C-207-11 FRAME 155-160 2 DECK STBD SIDE. 0926 SECURED FROM FIRE QUARTERS DC CENTRAL REPORTED SMOKE WAS FROM EMERGENCY DIESEL EXHAUST BEING SUCKED IN VENTS. 1000 ENGINEERING REPORTED REASON FOR LOSS OF POWER WAS DUE TO LOSS OF MAIN FEED TO BOILERS.

J. L. Shertoli

J. L. SHERTOLI USNCR RLT

08-12 MOORED AS BEFORE. ^{BOOK COMPLETED} CONTINUING PREPARATIONS FOR GETTING UNDERWAY.

J. L. Jaehning

J. L. JAEHNIG LT, USNR

12-16 MOORED AS BEFORE. 1207 SET THE SEA AND ANCHOR DETAIL. 1230 THE OFFICER OF THE DECK SHIFTS HIS WATCH FROM THE QUARTERDECK TO THE BRIDGE *1205 - SCUNDED FLIGHT QUARTERS.

J. L. Jaehning

J. L. JAEHNIG, LT, USNR

12-16 (CON'T) 1231. COMPLETED ALL PREPARATIONS FOR GETTING UNDERWAY. DRAFT - FWD: 35 FT 9 IN, AFT 36 FT 3 IN. CAPTAIN AND NAVIGATOR ON THE BRIDGE. 1254 - THE MLC? A. SUNDON, ARRIVED ON BOARD. 1300 - THE

APPROVED:

EXAMINED:

U. S. N. COMMANDING

U. S. N. NAVIGATOR

USS CORAL SEA (LVA-43)DATE SATURDAY 11 DEC. 1971
(Day) (Date) (Month)

REMARKS-CONTINUED

PILOT ASSUMED THE CONN. 1301 - UNDERWAY FOR SPECIAL OPERATIONS AREA AS A UNIT OF TASK GROUP 77.6 IN COMPANY WITH USS EMERSON (DD719) IN ACCORDANCE WITH COMSEVENTHFLT FIRST QUARTER EMPLOYMENT SCHEDULE. STEERING VARIOUS COURSES AND SPEEDS CONFORMING TO SUBIC BAY HARBOR READINESS CONDITION FEAR AND MATERIAL CONDITION YORÉ ARE SET. SOPA IS C76 77.6 (CHIEF OF STAFF, CARRIER DIVISION THREE, EMBARKED CORAL SEA). OTC IS C74 77.6.1 (COMMANDING OFFICER, CORAL SEA). 1327 - CDR BOSS ASSUMED THE CONN. 1329 - THE HARBOR PILOT DEPARTED THE SHIP. 1335 - PASSED BUOY "A" ABEAM TO STARBOARD. 1351 - PASSED BUOY "B" MAIN SAIL CHANNEL, ABEAM TO STARBOARD. 1352 - PASSED GRANDE ISLAND 1600 YDS ABEAM TO PORT. 1357 - COO ASSUMED THE CONN. 1400 SECURED ANCHORS FOR SEA. 1401 - SECURED THE SPECIAL SEM AND ANCHOR DETAIL. TOOK DEPARTURE FROM SUBIC BAY AND SET COURSE 264°, SPEED 25 KTS. 1505 1/2 TO 1510 1/2 TO 1515 1/2 TO 23 KTS. COMMENCED FLIGHT OPERATIONS BASE COURSE 025 SPEED 23 KTS

M.P. SENSEN
M.P. SENSEN, LTJG, USNR

16-20 UNDERWAY AS BEFORE. 1630 SUSPENDED FLIGHT OPERATIONS. C/S 27 KTS. 1631 C/C 270°. 1648 C/C 035°. 1650 C/S 18 KTS. 1653 RESUMED FLIGHT OPERATIONS. BASE COURSE 035°, SPEED 18 KTS. 1722 SUSPENDED FLIGHT OPERATIONS. C/S 27 KTS, C/C 270°. 1731 OBSERVED SUNSET. SET NORMAL NAVIGATIONAL LIGHTING. ~~1847~~ C/C 025°. ~~1850~~ 1750 C/S 17 KTS. 1900 RESUMED FLIGHT OPERATIONS. SET LIGHTING MEASURE GREEN. BASE COURSE 025°, SPEED 17 KTS. 1904 FIRE REPORTED IN COMPARTMENT B-0210-12E. SET FIRE QUARTERS. 1909 FIRE DISCOVERED DUE TO OVER-HEATING VENTILATION FAN BELT. FIRE OUT. SECURED FROM FIRE QUARTERS.

W.R. BICKLEY
W.R. BICKLEY, LTJG, USNR

20-24 UNDERWAY AS BEFORE. 2001 SUSPENDED FLIGHT OPERATIONS, C/C 250°, C/S 27 KTS. 2015 C/S 15 KTS. 2022 C/C 050°. 2030 RESUMED FLIGHT OPERATIONS, BASE COURSE 050°, SPEED 15 KTS. 2120 COMPLETED FLIGHT OPERATIONS, SET NORMAL NAVIGATIONAL LIGHTING, DETACHED USS EMERSON TO STEAM INDEPENDENTLY WITHIN VISUAL SIGNALING RANGE, C/C 230°. 2139 SECURED FROM FLIGHT QUARTERS. 2145 LOCKED NUMBER 1 AND 4 SHAFTS FOR MAINTENANCE. 2235 C/S 13 KTS. 2302 UNLOCKED NUMBER 4 SHAFT, 2330 UNLOCKED NUMBER 1 SHAFT.

L. C. Morgan
L. C. MORGAN, LTJG, USN

APPROVED:

EXAMINED:

U. S. N. COMMANDING

CDR. *M. J. [Signature]*

U. S. N. NAVIGATOR

USS CORAL SEA (CVA-4) ZONE DESCRIPTION F-8H DATE SUNDAY 12 DEC 19 71
 (Day) (Date) (Month)

AT/PASSAGE FROM SOUTH CP AREA TO

POSITION	ZONE	TIME	POSITION	ZONE	TIME	POSITION	ZONE	TIME	LEGEND:
0800			1200			2000			1-CELESTIAL
L 14-27N	BY	4	L 14-27N	BY	4	L 14-38N	BY	4	2-ELECTRONIC
A 119-28E	BY	4	A 119-39E	BY	4	A 119-24E	BY	4	3-VISUAL
									4-D. R.

REMARKS

0600-0604 STEERING AS A UNIT OF TG 77.6 IN COMPANY WITH USS
 EPPERSON (DD-719) IN ACCORDANCE WITH COM SEVENTHFLT QUARTERLY EMPLOYMENT
 SCHEDULE. SOFA IS CTG 77.6 (CHIEF OF STAFF COMMANDING THREE BARRACKED
 USS CORAL SEA) AND OTC IS CTG 77.6-1 (COMMANDING OFFICER CORAL SEA). BASE
 COURSE IS 234, SPEED 13 KTS. READINESS CONDITION PAIR, MATERIAL CONDITION
 YOKO AND NORMAL NAVIGATIONAL LIGHTS ARE SET. 0601 C/S 13 KTS. 0604 C/S
 15 KTS. 0604 EXERCISE STEERING CASUALTY DRILL. 0609 SECURED FROM STEERING
 CASUALTY DRILL. 0634 C/C 095.

04-09 UNDERWAY AS BEFORE. 0600 CALLED AWAY AIR DEFENSE STATIONS. 0611 C/S 13 KTS.
 C/C 110°. 0620 OBSERVED SUNRISE. TURNED OFF NAVIGATIONAL LIGHTING. 0654 COM-
 MENCED GUNNERY EXERCISE Z-3-AA. 0717 C/S 10 KTS. 0723 C/C 290°. 0725 C/S 15 KTS.
 0728 C/S 10 KTS. 0730 MUSTERED THE CREW ON STATIONS; SEE ATTACHED LIST OF ABSENTEES.

M.P. SENSENEY, LT, USNR

08-12 UNDERWAY AS BEFORE. 0830 SOUNDED FLIGHT QUARTERS. 0837 COMPLETED Z-3-AA
 GUNNERY EXERCISE. 52 ROUNDS VT-NONFRAG AMMUNITION EXPENDED. SECURED
 AIR DEFENSE STATIONS. C/C 070°, C/S 20 KTS. 0845 COMMENCED MANEUVERING AT
 VARIOUS COURSES AND SPEEDS WHILE SIMULATING PICK-UP OF SLEEVE DROPPED FROM
 GUNNERY EXERCISE TRACTOR AIRCRAFT. 0905 SET COURSE 270°. 0907 C/S 27 KTS. MRJ

M.P. SENSENEY, LT, USNR

08-12 (CONT.) 0945 RECEIVED DAILY MAGAZINE TEMPERATURE REPORT. ALL CONDITIONS
 NORMAL. 0950 C/C 085°, C/S 22 KTS. 0957 COMMENCED FLIGHT OPERATIONS. BASE
 COURSE 085, SPEED 22 KTS.

W.R. BICKLEY, LTJG, USNR

12-16 UNDERWAY AS BEFORE. 1210 SUSPENDED FLIGHT OPERATION,
 C/C 280°, C/S 27 KTS. 1307 C/C 200° 1312 C/C 280°. 1318
 C/C 070°. 1328 RESUMED FLIGHT OPERATIONS, BASE COURSE 070°, SPEED
 27 KTS. 1425 C/C 062°. 1458 C/C 090°. 1509 SUSPENDED FLIGHT
 OPERATIONS, C/C 270°. 1515 C/C 250°. 1533 C/C 090°

L.C. MORGAN, LTJG, USN

12-16 (CONT.) 1537 C/S TO 20 KNOTS 1537 C/S TO 15 KNOTS RESUMED FLIGHT
 OPERATIONS

R. J. TORRES, LTJG, USNR

16-20 UNDERWAY AS BEFORE 1614 SOUNDED FLIGHT OPERATIONS 1710 C/C 030°
 1710 RESUMED FLIGHT OPERATIONS 1735 OBSERVED SUNSET. SET LIGHTING MESSAGE
 DOWN. 1837 C/C 030° 1838 C/S TO 07 KNOTS 1838 SUSPENDED FLIGHT

APPROVED:

EXAMINED:

U. S. N. COMMANDING

U. S. N. NAVIGATOR


USS _____

DATE _____, 19____

(Day) (Date) (Month)


REMARKS-CONTINUED

OPERATIONS SET NORMAL NAVIGATIONAL VIGILANCE




R. J. LANGFORD, LTJG USN

16-20 (CONT) 1944°/CTO 185 1949°/K TO 236



M. J. SWEENEY, LTJG USN

20-24 UNDERWAY AS BEFORE 2026 RECEIVED REPORT THAT AN AIRCRAFT BOUND FOR SAIGON, REPUBLIC OF VIETNAM FROM NAS CUDI PT, REPUBLIC OF THE PHILIPPINES WAS OVERDUE AND PRESUMED LOST AT SEA. SET COURSE 224 SPEED 27 KTS FOR SEARCH AREA. 2255 RECEIVED REPORT OF A BRIGHT LIGHT BEARING 340 Z, 2300°/K TO 346. TO INVESTIGATE AREA LIGHT COMMENCED MANEUVERING AT VARIOUS COURSES AND SPEEDS AND TO INVESTIGATE AREA LAUNCHED TWO RESCUE HELICOPTERS TO AID IN SEARCH.



M. J. SWEENEY, LTJG USN

APPROVED:

EXAMINED:

U. S. N. COMMANDING

CDR.  R. J. LANGFORD

U. S. N. NAVIGATOR

DECK LOG—REMARKS SHEET

USS ORCA 36A (CGA-43) ZONE DESCRIPTION SEA DATE MONDAY 13 December 1971
(Day) (Date) (Month)
AT/PASSAGE FROM JERICHO BAY COORDINATE AREA TO

POSITION	ZONE	TIME	POSITION	ZONE	TIME	POSITION	ZONE	TIME	LEGEND:
0800			1200			2000			1-CELESTIAL
L 13-10N	BY 2		L 13-06N	BY 4	L 13-21N	BY 4			2-ELECTRONIC
λ 117-05E	BY 2		λ 117-04E	BY 4	λ 117-35E	BY 4			3-VISUAL
									4-D. R.

REMARKS

0704 STANDING INDEPENDENTLY AT A LING OF T9 T16 IN THE JERICHO BAY COORDINATE AREA IN ACCORDANCE WITH COMBATTANT QUARTER EMPLOYMENT SURVEILLANCE STRATEGY (CQTS) (CHIEF OF STAFF, CARRIAGE THREE, RESEARCH AND DEVELOPMENT) (CQTS) IS CTD T16 (COMMUNITY OFFICER, USS ORCA 36A). MONITOR CONDITION FOUR, READINESS CONDITION FOUR, AND NORMAL NAVIGATIONAL LIGHTING ARE SET. THE SHIP IS ENGAGED IN SEARCH AND RESCUE EFFORT FOR A C-7 AIRCRAFT REPORTED OVERDUE IN BANGON, REPUBLIC OF VIETNAM, FROM NAR C7B PORT, ORIGIN OF THE AIRCRAFT AND PROCEEDED LAST AT SEA. TWO HELICOPTERS ARE PRESENTLY AIRBORNE, SEARCHING, CQTS 36A COURSE 045° TO RECOVER HELICOPTERS. CQTS 36A TO 180° 04 TO 2.5 HOURS. PROCEEDED TO INTERCEPT LAST KNOWN TRACK OF MISSING AIRCRAFT. 0707 04 TO 225° TO FOLLOW MISSING AIRCRAFT'S PROPOSED TRACK. LAUNCHED TWO HELICOPTERS TO CONDUCT SEARCH C7B PORT AND STARBOARD BOWS 04 TO 2.5 HOURS.

M.R. Bickley

M. R. BICKLEY LTJG USN

08-04 (CONT'D) 0851 04 TO 045° TO RECOVER AND LAUNCH HELICOPTERS

R.C. Morgan

R. C. MORGAN LTJG USN

04-05 UNDERWAY AS BEFORE. 0400 04 TO 075° 045° 04 TO 2055° 045° HELICOPTER SEARCH AREA. CQTS 36A COURSE 045° TO 075° 045° HELICOPTER SEARCH AREA. SEARCH AREA UNDERWAY WITH SEA ANCHOR DEPLOYED 117°-08' EAST LONGITUDE, 13°-13' NORTH LATITUDE. CQTS 36A 04 TO 228° 0705 3000 FT. FLIGHT OPERATIONS. CQTS 36A TO 045° 0710 HELICOPTER RECOVERED FROM BAG. CQTS 36A SETTLED AIRBORNE IN WATER. COMMUNICATIONS ESTABLISHED TO AIRCRAFT.

R.C. Morgan

R. C. MORGAN LTJG USN

04-05 (CONT'D) 0730 HUNGARIAN THE CREW ON BOARD. THE AIRCRAFT WAS RECOVERED

Bruce J. Terzulo

BRUCE J. TERZULO LTJG USN

08-12 UNDERWAY AS BEFORE. 1004 LAUNCHED STARBOARD LIFE BOAT TO ASSIST IN RECOVERY OF DEBRIS. 1030 RECOVERED DEBRIS

Bruce J. Terzulo

BRUCE J. TERZULO LTJG USN

12-16 UNDERWAY AS BEFORE. 1204 COMMENCED FLIGHT OPERATIONS. BASE COURSE 085° SPEED 15 KNOTS. 1207 3000 FT. FLIGHT OPERATIONS. 1418 SUSPENDED FLIGHT OPERATIONS. SET COURSE 065° 1420 04 TO 090° RESUMED FLIGHT OPERATIONS. 1500 SUSPENDED FLIGHT OPERATIONS. SET COURSE 065° SPEED 20 KNOTS. 1513 RESUMED FLIGHT OPERATIONS. BASE COURSE 095° SPEED 20 KNOTS. 1530 SUSPENDED FLIGHT OPERATIONS. SET COURSE 065° SPEED 20 KNOTS.

H.D. Tomlinson

H. D. TOMLINSON LT USN

16-20 UNDERWAY AS BEFORE. 1613 RESUMED FLIGHT OPERATIONS. BASE COURSE 085° SPEED 20 KNOTS. 1617 SUSPENDED FLIGHT OPERATIONS. SET COURSE 065° 1701 USS CHESTER (DD-565) REPORTED FOR DUTY. BELONGS TO BANGON WITHIN VISUAL SIGNALING RANGE. 1701 RESUMED SEARCH SET NORMAL NAVIGATIONAL LIGHTING. 049 04 TO 080° SET LIGHTING MEASURE GREEN. RESUMED FLIGHT OPERATIONS. BASE COURSE 080° SPEED 20 KNOTS. 1717 RESUMED FLIGHT OPERATIONS. SET COURSE 255° SET NORMAL NAVIGATIONAL LIGHTING. 045 1805 STOPPED (DD-719) REPORTED FOR DUTY AS CTD

EXAMINED

U. S. N. NAVIGATOR

DECK LOG—REMARKS SHEET

USS _____

DATE _____ 19____
(Day) (Date) (Month)

REMARKS—CONTINUED

17.4.2 ESPERSON AND CHEVALIER DIRECTED TO SCREEN THIS SHIP AGAINST SUBMARINES 1923
06 TO 269°

W.R. Bickley

W. R. BICKLEY 4736 0520

20-24 UNDERWAY AS BEFORE. 2020 USS CHEVALIER TOOK VECTOR SCREEN STATION 090° 4000
TO 6000 YARDS (20) ESPERSON TOOK VECTOR SCREEN STATION 170° 2400 4,000 TO 6,000 YARDS.

I.C. Morgan

I. C. MORGAN 0516 0524

EXAMINED:

PERSON - 1-10

CIR. J. MORGAN

U. S. N. NAVIGATOR

USS CORAL SEA (OVA-43) ZONE DESCRIPTION - 8H DATE TUESDAY 14 DECEMBER 19 71
 (Day) (Date) (Month)

★/PASSAGE FROM SUBIC BAY OPERATING AREA TO YANKEE STATION

POSITION	ZONE	TIME
0800 L 14-27N	BY 4	
A 113-54E	BY 4	

POSITION	ZONE	TIME
1200 L 14-15N	BY 2	
A 112-58E	BY 2	

POSITION	ZONE	TIME
2000 L 15-35N	BY 4	
A 110-52E	BY 4	

LEGEND: 1-CELESTIAL
 2-ELECTRONIC
 3-VISUAL
 4-D. R.

REMARKS

00-04 STEERING AS A UNIT OF CTG 71.6 IN TRANSIT TO YANKEE STATION, GULE OF
 TINKIN IN ACCORDANCE WITH CONSEQUENTLY QUARTERLY EMPLOYMENT SCHEDULE
 SHIPS IN COMPANY ARE USS EPPERSON (DD-719) AND USS CHEVALIER (DD-805).
 SOPA IS CTG 71.6 (CHIEF OF STAFF, COMCARDIN THREE EMBARKED CORAL SEA).
 OIC IS CTG 71.6.1 (COMMANDING OFFICER USS CORAL SEA) READINESS CONDITION
 FOUR, MATERIAL CONDITION YONE AND NORMAL NAVIGATIONAL LIGHTING ARE
 SET. BASE COURSE 289° SPEED 20 KNOTS. USS EPPERSON IS IN SECTOR
 SCREEN STATION ~~170°-240°~~ 170°-240°, 4,000 TO 6,000 YARDS; USS CHEVALIER IS IN
 SECTOR SCREEN STATION ~~090°-050°~~ 090°-050°, 4,000 TO 6,000 YARDS. ~~0010 EXERCISE~~ 0910
 AT STEERING CASUALTY DRILL. 0016 SECURED FROM STEERING CASUALTY
 DRILL.

04-08 UNDERWAY AS BEFORE 0715 C/L TO 220° C/L TO 15 KTS 0736
 MUSTERED THE CREW ON STATIONS SEE ATTACHED LIST OF ABSENTEES

08-12 UNDERWAY AS BEFORE. 0803 PASSED SS VENTURE, MERCHANTMAN OF LIBERIAN
 REGISTRY ON COURSE 030°, 13 KTS, ABEAM TO STARBOARD AT 4300 YDS. 0807 C/L 289°
 0831 C/L 293°. 0832 C/S 20 KTS. 0925 RECEIVED REPORT THAT McDOWELL, J.P., CPL, USMC,
 249 04 81, VMA (AW)-22F, SLIPPED DESCENDING A WET LADDER AND SUFFERED BRUISES
 AND ABRASIONS TO HIS BACK. TREATMENT ADMINISTERED BY DIRECTION OF THE MEDICAL
 OFFICER. DISPOSITION: RETURNED TO DUTY. 0937 C/L 240°. 1030 RECEIVED WORD
 USS CHEVALIER (DD-805) HAD SUFFERED ENGINEERING CASUALTY AND GONE DEAD IN
 THE WATER. 1033 C/S 13 KTS. 1036 RECEIVED DAILY MAGAZINE TEMPERATURE REPORT.
 ALL CONDITIONS NORMAL. 1043 STOPPED AND LOCKED NO. 3 MAIN ENGINE SHAFT TO
 REPAIR STEAM LEAK.

12-16 UNDERWAY AS BEFORE. 1210 C/S 20 KTS. 1230 C/L 307° ~~1407~~ 1407 AM
 C/S 13 KTS. 1425 UNLOCKED NUMBER THREE SHAFT 1427 C/S 20 KTS

16-20 UNDERWAY AS BEFORE 1806 OBSERVED SUNSET SET NORMAL
 NAVIGATIONAL LIGHTS 1900 ENTERED YANKEE STATION SURVEILLANCE
 AREA 1936 C/L TO 311

20-24 UNDERWAY AS BEFORE 2022 C/L TO 21 KTS 2100 C/L TO 30.5 2136
 C/L TO 20 KTS.

APPROVED:

EXAMINED:

U. S. N. COMMANDING

CDR. M. P. SEUSENEY

U. S. N. NAVIGATOR

TO BE FORWARDED TO THE BUREAU OF NAVAL PERSONNEL AT THE END OF EACH MONTH

USS Coral Sea (CVA-43) ZONE DESCRIPTION 8H DATE Wednesday 15 December 19 71
 (Day) (Date) (Month)
 FROM Subic Bay Operating Areas TO Yankee Station, Gulf of Tonkin

POSITION	ZONE	TIME
0800		
L 17-35N	BY	4
λ 107-42E	BY	4

POSITION	ZONE	TIME
1200		
L 17-51N	BY	4
λ 107-43E	BY	4

POSITION	ZONE	TIME
2000		
L 17-38N	BY	2
λ 107-17E	BY	2

LEGEND: 1-CELESTIAL
 2-ELECTRONIC
 3-VISUAL
 4-D. R.

REMARKS

00-04 Steaming as a unit of TG 77.6 in company with USS Epperson (DD-719) and USS Chevalier (DD-805) in transit from Subic Bay Operating Areas to Yankee Station in the Gulf of Tonkin in accordance with COMSEVENTHFLT Quarterly Employment Schedule. SOPA is CTG 77.6, Chief of Staff, COMCARDIV THREE, embarked in Coral Sea. OTC is Commanding Officer, Coral Sea, and Screen Commander is CTU 77.6.2, Commanding Officer, Epperson. Condition of readiness IV, material condition YOKE, and normal navigational lighting are set. USS Epperson is in sector screen station bearing 170°-240° at 4000-6000 yds and USS Chevalier is in sector screen station bearing 000°-050° at 4000-6000 yds. Base course is 305°, speed 23 kts. 0243 c/c 309°, 0255 c/s 24 kts. 0258 c/s 15 kts. 0303 c/c 050° 0321 c/c 306° c/s 24 kts.

MR Bickley
 W. R. BICKLEY, LTJG, USNR

04-08 UNDERWAY AS BEFORE. 0530 SOUNDED FLIGHT QUARTER. 0532 c/c 280°, 0610 c/s 18 KTS. 0645 c/s 20 KTS. 0650 c/c 120° 0654 ARRIVED YANKEE STATION, GULF OF TONKIN. 0656 COMMENCED FLIGHT OPERATIONS, BASE COURSE 120°, SPEED 20 KTS. 0709 OBSERVED SUNRISE, TURNED OFF NAVIGATION LIGHTS. 0718 SUSPENDED FLIGHT OPERATIONS. 0725 c/s 15 KTS. 0730 MUSTERED THE CREW ON STATION. SEE ATTACHED LIST OF ABSENTEES

MR Morgan
 L. C. MORGAN, LTJG, USN

11-18 (CONT'D) 0740 c/c TO 340° c/s TO 18 KNOTS

FRANCE J. EDWARDS, LTJG, USNR

08-10 UNDERWAY AS BEFORE. 0805 c/c TO 120° 0816 c/c TO 340° 0824 c/c TO 110° RESUMED FLIGHT OPERATIONS. 0936 c/c TO 310° SUSPENDED FLIGHT OPERATIONS. 0937 c/s TO 27 KNOTS 1015 RADAR FERRIS, COMCARDIV THREE, ARRIVED ON BOARD. 1018 RELEASED USS EPPERSON AND USS CHEVALIER FOR INDEPENDENT STEAMING WITHIN USUAL SIGNALING RANGE. 1020 c/c TO 15 KNOTS 1027 c/c TO 095° 1038 c/c TO 105° c/s TO 19 KNOTS RESUMED FLIGHT OPERATIONS. 1035 RECEIVED ONLY NEGATIVE TEMPERATURE REPORT. ALL CONDITIONS NORMAL. 1120 c/c TO 265° c/s TO 21 KNOTS SUSPENDED FLIGHT OPERATIONS

FRANCE J. EDWARDS, LTJG, USNR

12-16 UNDERWAY AS BEFORE. 1200 c/c TO 120° 1205 RESUMED FLIGHT OPERATIONS. BASE COURSE 120° SPEED 21 KTS. 1207 c/c TO 22 KTS. 1223 c/s TO 17 KTS. 1307 SUSPENDED FLIGHT OPERATIONS. 1307 c/c TO 294° c/s TO 27 KTS. 1320 c/c TO 110° LAUNCHED 1 F4B. 1327 c/c TO 204°. 1345 c/c TO 110° c/s TO 20 KTS. 1354 RESUMED FLIGHT OPERATIONS. c/c BASE COURSE 110° SPEED 20 KTS. 1407 SUSPENDED FLIGHT OPERATIONS. c/c TO 120° c/s TO 13 KTS. 1447

APPROVED:

EXAMINED:

U. S. N. COMMANDING

U. S. N. NAVIGATOR

USS CORAL SEA (CVA 43)DATE WEDNESDAY 15 DECEMBER 71
(Day) (Date) (Month)

REMARKS-CONTINUED

SUSPENDED FLIGHT OPERATIONS 96 TO 286 98 TO 27 KTS. 1505 96 TO 265. 1507 96 TO 286.

W.R. Bickley
W.R. BICKLEY, LTJG, USNR

12-16 (CONT.) 1529 C/C 120°. 1530 C/S 20 KTS. 1536 RESUMED FLIGHT OPERATIONS. BASE COURSE 120°, SPEED 20 KTS.

W.R. Bickley
W.R. BICKLEY, LTJG, USNR

16-20 UNDERWAY AS BEFORE. 1625 SUSPENDED FLIGHT OPERATIONS. C/C 300°. 1626 C/S 27 KTS. 1714 C/C 125°. 1715 C/S 15 KTS. 1730 RESUMED FLIGHT OPERATIONS. BASE COURSE 125°, SPEED 15 KTS. USS CHEVALIER (DD-805) ASSUMED PLANE GUARD STATION AT 1700R, 2000 YDS. 1753 SECURED FROM FLIGHT OPERATIONS 1756 C/C 286°, C/S 15 KTS. 1805 OBSERVED SUNSET. SET NORMAL NAVIGATIONAL LIGHTING.

W.R. Bickley
W.R. BICKLEY, LTJG, USNR

20-24 UNDERWAY AS BEFORE. 2000 ASSUMED TACTICAL COMMAND OF USS ASHTABULA (AO-51) AND USS WHITE PLAINS (AFS 4), C/C 105°. 2011 C/S 25 KTS. 2019 FORMED UNDERWAY REPLENISHMENT DISPOSITION, BASE COURSE 105°, SPEED 12 KTS. 2038 C/S 12 KTS. 2040 COMMENCE APPROACH ON USS ASHTABULA, PORT SIDE.

2101 RECEIVED FIRST MESSENGER. 2115 USS WHITE PLAINS TOOK STATION ABEAM TO PORT, 300 YARDS. 2120 COMMENCED VERTICLE REPLENISHMENT FROM WHITE PLAINS. 2125 COMMENCED PUMPING, COMMENCED RECEIVING AMMUNITION FROM ASHTABULA. 2344 COMPLETED TRANSFER OF FUEL, THE CAPTAIN HAS THE CONN. 2351 COMPLETED TRANSFER OF SUPPLIES, DETACHED USS WHITE PLAINS. 2354 ALL HOSES CLEAR.

L.C. Morgan
L.C. MORGAN, LTJG, USN

APPROVED:

EXAMINED:

U. S. N. COMMANDING

CDR. M. MORGAN

U. S. N. NAVIGATOR

USS Coral Sea (CVS-43) ZONE DESCRIPTION - BH DATE Tuesday 16 December 1971
 (Day) (Date) (Month)

AT/PASSAGE FROM Yankee Station, Gulf of Tonkin

POSITION	ZONE	TIME	POSITION	ZONE	TIME	POSITION	ZONE	TIME	LEGEND: 1-CELESTIAL
0800			1200			2000			2-ELECTRONIC
L 17-43N	BY 4		L 17-45N	BY 2	L 17-44N	BY 2		3-VISUAL	
A 107-48E	BY 4		A 107-54E	BY 2	A 107-38E	BY 2		4-D. R.	

REMARKS

08-04 Steaming as a unit of TG 77.6 in company with USS Epperson (DD-714) and USS Cavalier (DD-805) while conducting special operations in Gulf of Tonkin in accordance with Commandant's 4th Quarter employment schedule. SOPA is CTG 77.6 (Com Carrier Flotilla, embarked USS Coral Sea) OTC is CTU 77.6.1 (Commanding Officer, USS Coral Sea) Senior Commander is CTU 77.6.2 (embarked USS Epperson). Readiness Condition III, Material Condition Yake, and lighting measure green, see site. USS Ashakuba (AO-51) is alongside to starboard. Replenishment course is 195° speed 12 knots. Captain Harris has the conn. 0814 LTJG Parkins assumed the conn. 0819 Rig disconnected on station mine (9) 0820 cad rig disconnected; all lines clear to starboard 0824 Commenced maneuvering to clear the disposition. 0829 LTJG Torquato assumed the conn. 0830 secured from underway replenishment station. Set course 295° speed 17 knots. 0840 Executed at station casualty drill. 0845 Secured from stationing casualty drill. 0851 Detached USS Ashakuba to proceed on duties assigned.

Bruce Torquato
 Bruce Torquato LTJG, USNR

04-08 UNDERWAY AS BEFORE 0557 9/8 TO 085 9/8 TO 27 0605 COMMENCED FLIGHT OPERATIONS BASE COURSE 085 SPEED 27 KTS 0631 SUSPENDED FLIGHT OPERATIONS 9/8 TO 13 KTS 0637 9/8 TO 275

04-08 (CONT) 0726 C/S 27 KTS. 0729 C/C 105° * 0735 RESUMED FLIGHT OPERATIONS. BASE COURSE 105°, SPEED 27 KTS. * 0730 MUSTERED THE CREW ON STATION. SEE ATTACHED LIST OF MEMBERS

W.P. BICKLEY LTJG, USNR

W.R. BICKLEY

04-12 UNDERWAY AS BEFORE. 0819 SUSPENDED FLIGHT OPERATIONS. C/C 293° 0820 C/S 25 KTS. 0911 C/C 110°. 0912 C/S 27 KTS. 0918 RESUMED FLIGHT OPERATIONS. BASE COURSE 110°, SPEED 27 KTS. 0955 SUSPENDED FLIGHT OPERATIONS. C/S 17 KTS. 0957 C/C 290°. 1040 RECEIVED DAILY MAGAZINE TEMPERATURE REPORT. ALL CONDITIONS NORMAL. 1056 C/S 24 KTS. 1057 C/C 080°. 1109 C/S 27 KTS. RESUMED FLIGHT OPERATIONS. BASE COURSE 080°, SPEED 27 KTS.

W.P. BICKLEY LTJG, USNR

08-12 CONTINUED. 1145 SUSPENDED FLIGHT OPERATIONS. 1147 9/8 278°

L. C. MORGAN LTJG, USNR

APPROVED:

EXAMINED:

U. S. N. COMMANDING

U. S. N. NAVIGATOR

USS CORAL SEA (CVA-43)DATE THURSDAY 16 DECEMBER 1971
(Day) (Date) (Month)

REMARKS-CONTINUED

12-16 UNDERWAY AS BEFORE. 1201 C/S 25 KTS. 1224 C/C 210°. 1229 C/C 278°. 1233 C/S 30 KTS. 1243 C/C 070°. 1249 C/S 27 KTS, C/C 075°. 1254 RESUMED FLIGHT OPERATIONS, BASE COURSE 075, SPEED 27 KTS. 1326 SUSPENDED FLIGHT OPERATIONS. 1330 C/C 255°, C/S 23 KTS. 1358 C/C 200°. 1402 C/C 255°. 1433 C/S 25 KTS. 1436 C/C 055°. 1442 RESUMED FLIGHT OPERATIONS, BASE COURSE 055°, SPEED 25 KTS. 1455 C/C 065°, C/S 22 KTS.

L. C. Morgan
L. C. MORGAN, CTIG USN

16-20 UNDERWAY AS BEFORE. 1651 COMPLETED FLIGHT OPERATIONS. SET COURSE 254°, SPEED 13 KTS. (B) OBSERVED, AIRCRAFT, AND NORMAL NAVIGATIONAL LIGHTING.

Rene J. Ferriola
Rene J. Ferriola, LTJG USN

20-24 UNDERWAY AS BEFORE. 2030 % TO 070. 2201 % TO 045 % TO 25 KB. SOUNDING FLIGHT QUARTERS. MADE READY TO LAUNCH CONDITION 1 CAP. 2207 SECURED FROM FLIGHT QUARTERS % TO 045. % TO 0 KTS.

M. P. Sensitive
M. P. SENSITIVE, LT USN

APPROVED:

EXAMINED:

U. S. N. COMMANDING *CDR. M. Sensitive*

U. S. N. NAVIGATOR

USS CORAL SEA (VA-43) ZONE DESCRIPTION -8H DATE FRIDAY 17 DECEMBER 19 71
 (Day) (Date) (Month)

AT/PASSAGE FROM YANKEE STATION, GULF OF TONKIN TO-

POSITION	ZONE	TIME
0800 L 17-43N	BY 4	
λ 107-41E	BY 4	

POSITION	ZONE	TIME
1200 L 17-41N	BY 4	
λ 108-14E	BY 4	

POSITION	ZONE	TIME
2000 L 17-34N	BY 4	
λ 108-06E	BY 4	

LEGEND: 1-CELESTIAL
2-ELECTRONIC
3-VISUAL
4-D. R.

REMARKS

00-04 Steaming as a unit of TG 77.6 in company with USS EPPERSON (DD-719) and USS CHEVALIER (DD-805) while conducting special operations in the Gulf of Tonkin in accordance with COMSEVENTHFLT Quarterly Employment Schedule SOPA is COMEA CTG 77.6, COMCARDIV THREE, embarked in CORAL SEA. OTC is CTU 77.6.1, Commanding Officer, USS CORAL SEA, and Senior Commander is CTU 77.6.2, Commanding Officer, USS EPPERSON. Condition of readiness IV, material condition YORE, and normal navigational lighting are set. USS EPPERSON and USS CHEVALIER are detached to steam independently within visual range. This ship is on course 084°, speed 13 kts. 0006 c/c 195°. 0046 c/c 210° to avoid unidentified contact. 0052 c/c 215°. 0056 c/c 210°. 0059 c/c 195°. 0120 Passed unidentified contact to port at 3000 yds. 0300 c/c 295°

W.R. Bickley

W.R. BICKLEY, LTJG, USNR

04-08 UNDERWAY AS BEFORE. 0510 c/s 17 KTS. 0523 c/s 27 KTS. 0542 c/c 055°. 0554 COMMENCED FLIGHT OPERATIONS, BASE COURSE 055°, SPEED 27 KTS. 0622 c/c 070°. 0624 SUSPENDED FLIGHT OPERATIONS. 0629 c/s 17.9 KTS. 0630 c/c 226°. 0645 RECEIVED REPORT THAT AT 0005 WHILE WALKING ON THE HANGAR DECK, USNR R. L., L/CPL, FOIA(b)6 USAF, VMA-224, STRUCK HIS HEAD ON THE PYLON OF AN A7E AIRCRAFT, SUFFERING A ONE INCH LACERATION OF THE FOREHEAD. INJURY NOT DUE TO HIS OWN MISCONDUCT. DISPOSITION: TREATED BY THE MEDICAL DEPARTMENT AND RETURNED TO DUTY.

L. C. Morgan

L. C. MORGAN, LTJG, USN

0808 (CONT) 0710 OBSERVED SUNRISE. SEE USNR NAVIGATIONAL LIGHTING. 0727 c/s 28 KNOTS. 0730 HURLED THE CREW ON STATIONS. SEE ATTACHED LIST OF ABSENTS. 0737 c/c 075° RESUMED FLIGHT OPERATIONS.

Brauce J. Ferguson

BRAUCE J. FERGUSON, LTJG, USNR

08-12 UNDERWAY AS BEFORE. 0829 SUSPENDED FLIGHT OPERATIONS. SET COURSE 260° SPEED 27 KNOTS. 0849 c/c 070°. 0858 c/c 260°. 0921 c/c 095° RESUMED FLIGHT OPERATIONS. 1016 SUSPENDED FLIGHT OPERATIONS. SET COURSE 085° SPEED 30 KNOTS. 1033 RECEIVED DAILY MARLINE TEMPERATURE REPORT. ALL CONDITIONS NORMAL. 1105 c/c 070°. 1105 RESUMED FLIGHT OPERATIONS.

Brauce J. Ferguson

BRAUCE J. FERGUSON, LTJG, USNR

08-12 (CONT) 1119 c/c 080°. 1120 c/c 080° RESUMED FLIGHT OPERATIONS. BASE COURSE 080°. SPEED 30 KTS. 1131 c/c 095°. 1153 SUSPENDED

APPROVED:

EXAMINED:

U. S. N. COMMANDING

U. S. N. NAVIGATOR

USS _____

DATE _____ 19____
(Day) (Date) (Month)

REMARKS-CONTINUED

FLIGHT OPERATIONS 9° TO 270.

M.P. SENSENE

M. P. SENSENE, LT USNR

12-16 UNDERWAY AS BEFORE 1244 9° TO 430. 1250 RESUMED FLIGHT OPERATIONS BASE COURSE 030° SPEED 30 KTS. 1306 9° TO 075 1319 9° TO 110. 1341 SUSPENDED FLIGHT OPERATIONS. 9° TO 260. 1420 9° TO 270 1430 9° TO 030. 1432 RESUMED FLIGHT OPERATIONS BASE COURSE 030° SPEED 30 KTS. LAUNCHED THE CONDITION I CAP. 1531 SUSPENDED FLIGHT OPERATIONS 9° TO 260.

M.P. SENSENE

M. P. SENSENE, LT USNR

12-16 (CONT.) 1557 9° TO 230°.

W.R. BICKLEY

W. R. BICKLEY, LTJG, USNR

16-20 UNDERWAY AS BEFORE. 1623 9° TO 055°. 1630 RESUMED FLIGHT OPERATIONS. BASE COURSE 055°, SPEED 30 KNOTS. 1651 COMPLETED FLIGHT OPERATIONS. 9° TO 070°. 1654 SET SPEED 13 KTS. 1800 9° TO 190°. 1809 OBSERVED SUNSET. SET NORMAL NAVIGATIONAL LIGHTING.

W.R. BICKLEY

W. R. BICKLEY, LTJG, USNR

20-24 UNDERWAY AS BEFORE. 2029 9° TO 355°, 4/5 27 KTS.

2040 COMMENCED FLIGHT OPERATIONS. 2045 COMPLETED FLIGHT OPERATIONS, 4/5 13 KTS, 9° TO 292°. ~~2300~~ 2300 9° TO 070° *Sm*

L.C. MORGAN

L. C. MORGAN, LTJG, USNR

APPROVED:

EXAMINED:

U. S. N. COMMANDING

M. SENSENE

U. S. N. NAVIGATOR

USS CGC-12 (Zone Description) - PH DATE TUESDAY 18 DECEMBER 1971
 (Day) (Date) (Month)

AT/PASSAGE FROM YANKEE STATION GULF OF TONKIN TO

POSITION	ZONE	TIME
0800 L 17-43N	BY 4	
λ 107-40E	BY 4	

POSITION	ZONE	TIME
1200 L 18-03N	BY 4	
λ 107-45E	BY 4	

POSITION	ZONE	TIME
2000 L 17-51N	BY 4	
λ 108-14E	BY 4	

LEGEND: 1-CELESTIAL
2-ELECTRONIC
3-VISUAL
4-D. R.

REMARKS

0804 Steaming as a unit of TG 77.6 in company with USS Epperson (DD-719) and USS Chivalier (DD-805) while conducting special operations in the Gulf of Tonkin in accordance with COMSEVENTHFLT Quarterly Employment Schedule. SOPA is CTG 77.6, (CONCORDIA THREE, embarked USS Coral Sea) CTC is CTU 77.6.1 (Commanding Officer, this ship), and Seven Commander is CU 77.6.2, (Commanding Officer, USS Epperson). Readiness conditions in, material conditions 400, and normal navigational lighting enroute USS Epperson and USS Chivalier are released to steam independently within visual signalling range. Base course 070° speed 13 knots #242 C/G TO 250E

04-08 UNDERWAY AS BEFORE
 04-08 UNDERWAY AS BEFORE 0359 C/G TO 239 0513 C/G TO 17KTS
 0546 C/G TO 30KTS 0547 C/G TO 020. 0558 COMMENCED FLIGHT OPERATIONS BASE COURSE 030 SPEED 30 KTS. 0627 SUSPENDED FLIGHT OPERATIONS C/G TO 180 C/G TO 27KTS

04-08 (CONT) 0711 OBSERVED SUNRISE. EXTINGUISHED NAVIGATIONAL LIGHTS. 0729 C/S 30 KTS. 0730 C/C 020°. MUSTERED THE CREW ON STATIONS. SEE ATTACHED LIST OF ABSENTEES. 0739 RESUMED FLIGHT OPERATIONS. BASE COURSE 020°, SPEED 30 KTS.

08-12 UNDERWAY AS BEFORE. 0828 SUSPENDED FLIGHT OPERATIONS. C/C 230°, C/S 24 KTS. 0911 C/S 30 KTS. 0913 C/C 350 RESUMED FLIGHT OPERATIONS TO LAUNCH THE 5-MINUTE ALERT COMBAT AIR PATROL. BASE COURSE 350° SPEED 30 KTS. 1019 SUSPENDED FLIGHT OPERATIONS. C/C 209° AT 30 KTS. 1035 RECEIVED DAILY MAGAZINE TEMPERATURE REPORT. ALL CONDITIONS NORMAL. 1052 C/C 180°. 1100 C/C 000° RESUMED FLIGHT OPERATIONS. BASE COURSE 000°, SPEED 30 KTS.

08-12 (CONTINUED) 1127 C/C 020°. 1146 C/C 055° 1157 SUSPENDED FLIGHT OPERATIONS, C/C 205° C/S 24 KTS

12-16 UNDERWAY AS BEFORE. 1235 C/S 30 KTS. 1241 C/C 035° 1253 RESUMED FLIGHT OPERATIONS, BASE COURSE 035°, SPEED 30 KTS. 1300 THE SPEC SUMMARY COURT -

APPROVED:

EXAMINED:

U. S. N. - COMMANDING

U. S. N. - NAVIGATOR

USS CORAL SEA (FA-43)DATE SATURDAY 18 DECEMBER 1971
(Day) (Date) (Month)

REMARKS-CONTINUED

MARTIAL LT. W.E. LEMON, USN, OPENED IN THE CASE OF JOHNSON, WATKINS, WAYNE J., B 30 62 73, FTG-3, USN, 1310 C/R 065°, C/S 27 KTS, 1330 THE SUMMARY COURT-MARTIAL IN THE CASE OF WATKINS, WAYNE J., B 30 62 73 FTG-3, USN, ADJOURNED TO AWAIT THE ACTION OF THE ^{CONVICTING} ~~CONVICTING~~ AUTHORITY. 1335 SUSPENDED FLIGHT OPERATIONS, C/R 225°, C/S 24 KTS. 1425 C/R 045°, C/S 30 KTS. 1432 RESUMED FLIGHT OPERATIONS, BASE COURSE 045°, SPEED 30 KTS. 1451 C/R 070°, C/S 27 KTS. 1520 C/S 25 KTS. 1521 SUSPENDED FLIGHT OPERATIONS, C/R 240°

X.C. Morgan
L.C. MORELAN, LTJG-USN

1600 Underway as before. 1610 C/R TO 030° C/S TO 30 knots. 1617 Resumed flight operations. 1638 Chief of Staff, COMCARDIN THREE arrived on board. 1705 Suspended flight operations. Set course 210° speed 30 knots. 1726 C/R TO 055° 1734 C/R TO 010° 1810 C/R TO 000° Set lighting measure green. Resumed flight operations. 1811 Observed sunset. 1834 Completed flight operations. C/R TO 053° speed 27 knots. Set normal navigational lighting. 1850 C/R TO 060° Received msg F-4. Set lighting measure green. 1855 C/R TO 250° Set lighting measure green. NORMAL NAVIGATIONAL LIGHTS

Bruce J. Tonzoro
Bruce J. Tonzoro USN

20-24 UNDERWAY AS BEFORE 2031 C/R TO 350° C/S TO 25 KTS 2100 C/S TO 20 KTS ASSUMED TACTICAL COMMAND OF THE USS ASHTABULA (AGOS). FORMED UNDERWAY REPLENISHMENT DISPOSITION WITH ASHTABULA BASE COURSE 040 SPEED 12 KTS. 2109 C/R TO 000° C/S TO 10 KTS. 2144 COMMENCED APPROACH PORT SIDE, ASHTABULA 2137 RECEIVED FIRST MESSENGER 2144 FIRST HOLE COLLECTED. 2150 COMMENCED TAKING ON AMMUNITION. 2156 COMMENCED TAKING ON FUEL. 2324 CDR BOSS ASSUMED THE COMMAND.

MP STEWART, LT UNK

APPROVED:

EXAMINED:

U. S. N. COMMANDING

CDR. *[Signature]*

U. S. N. NAVIGATOR

USS CORAL SEA (CVA-43) ZONE DESCRIPTION -SH DATE SUNDAY 19 DECEMBER, 19 71

(Day) (Date) (Month)

AT/PASSAGE FROM YANKEE STATION, GULF OF TO TONKIN

POSITION	ZONE	TIME
0800 L 17-37N	BY 4	
A 108-12E	BY 4	

POSITION	ZONE	TIME
1200 L 17-45N	BY 4	
A 108-53E	BY 4	

POSITION	ZONE	TIME
2000 L 17-07N	BY 4	
A 108-18E	BY 4	

LEGEND: 1-CELESTIAL
2-ELECTRONIC
3-VISUAL
4-D. R.

REMARKS

00-04 STEAMING AS A UNIT OF TG 77.6 IN COMPANY WITH USS EPPERSON (DD-719) AND USS CHEVALIER (DD-805) WHILE CONDUCTING SPECIAL OPERATIONS IN THE GULF OF TONKIN IN ACCORDANCE WITH COMSEVENTHFLT QUARTERLY EMPLOYMENT SCHEDULE SOPA IS CTG 77.6, COMCARDIV THREE, EMBARKED IN CORAL SEA. OTC IS CTU 77.6.1, COMMANDING OFFICER, USS CORAL SEA. SCREEN COMMANDER IS CTU 77.6.2, COMMANDING OFFICER, USS EPPERSON. CONDITION OF READINESS IV, MATERIAL CONDITION "YOKO", AND LIGHTING TO DENOTE ENGAGEMENT IN SPECIAL OPERATIONS ARE SET. THIS SHIP IS REPLENISHING UNDERWAY WITH USS ASHTABULA (AO-51). ASHTABULA IS GUIDE, REPLENISHMENT COURSE IS 090°, SPEED 12 KTS. EXECUTIVE OFFICER AT THE CONN. 0007 ENS P.C. SABOLIC, USNR, ASSUMED THE CONN. 0055 CDR M. NICHOL, USN, RELIEVED THE CONN. 0136 LTJ. EVANS, USN, ASSUMED THE CONN. 0236 LTJG W.R. BICKLEY, USNR, ASSUMED THE CONN. 0324 NAVIGATOR ASSUMED THE CONN. 0337 LTJG M.J. GRUBBS, USNR, ASSUMED THE CONN.

MR Bickley

W.R. BICKLEY, LTJG, USNR

04-08 UNDERWAY AS BEFORE. 0401 ALL LINES AND HOSES CLEAR TO STARBOARD. MANEUVERED TO CLEAR THE DISPOSITION. SET COURSE 230°, SPEED 25 KTS. DETACHED ASHTABULA TO PROCEED ON DUTY ASSIGNED. 0404 SET NORMAL NAVIGATIONAL LIGHTS ARE SET. 0412 SECURED FROM REPLENISHMENT STATIONS. THE BRIDGE WATCH TEAM ASSUMED THE CONN. 0429 C/S 27 KTS. 0540 C/C 010°. 0551 C/C 015°. 0555 SET LIGHTING MEASURE GREEN. 0600 COMMENCED FLIGHT OPERATIONS, BASE COURSE 015°, SPEED 27 KTS. 0634 SUSPENDED FLIGHT OPERATIONS, C/C 210°, C/S 30 KTS. 0640 SET NORMAL NAVIGATIONAL LIGHTING. 0712 OBSERVED SUNRISE, SET NORMAL NAVIGATIONAL LIGHTING OFF. 0728 C/C 010°. 0730 C/S 22 KTS.

L.C. Morgan

L. C. MORGAN, LTJG, USN

04-08 (CONTINUED) 0730 MASTERED THE CREW ON STATION. SEE ATTACHED OF ABSENTEES.

L.C. Morgan

L. C. MORGAN, LTJG, USN

04-08 (CONT'D) 0736 C/C TO 015° 0740 Resumed flight operations.

BUCCIA, TAPUOLO

BASE J. TAPUOLO ENS, USNR

0812 Underway as before. 0831 Suspended flight operations.

Because 105° speed 27 knots. C/S 45 to 22 knots. 0933 C/C TO 015°

0938 Resumed flight operations. Released USS EPPERSON and

USS Chevalier to remain within visual signaling

range. 0934 Received daily magazine temperature.

APPROVED

EXAMINED

U. S. N. COMMANDING

U. S. N. NAVIGATOR

USS _____

DATE _____ 19____
(Day) (Date) (Month)

REMARKS-CONTINUED

12-16 UNDERWAY AS BEFORE. 1208 SUSPENDED FLIGHT OPERATIONS. 1215 COMCARDIN THREE DEPARTED THIS SHIP. 1228 SUSPENDED FLIGHT OPERATIONS. 1230 CAUSE 215° SPEED 24 KNOTS. 1254 1/2 TO 080° RESUMED FLIGHT OPERATIONS.

Frank J. Foxworth
FRANK J. FOXWORTH O1S USN

12-16 UNDERWAY AS BEFORE. 1208 SUSPENDED FLIGHT OPERATIONS. 1215 COMCARDIN THREE DEPARTED THIS SHIP. 1228 SUSPENDED FLIGHT OPERATIONS. 1230 CAUSE 215° SPEED 24 KNOTS. 1254 1/2 TO 080° RESUMED FLIGHT OPERATIONS. 1300 CAUSE 215° SPEED 24 KNOTS. 1305 1/2 TO 080° RESUMED FLIGHT OPERATIONS. 1330 1/2 TO 030° 1/2 TO 180° SPEED 20 KNOTS. 1415 SUSPENDED FLIGHT OPERATIONS. 1439 1/2 TO 020° 1/2 TO 20 KNOTS. 1445 RESUMED FLIGHT OPERATIONS. 1500 1/2 TO 27 KNOTS. 1515 COMCARDIN THREE, RADMFARUS RETURNED TO ON BOARD.

MR. SENSENEY LTJG USN
MR. SENSENEY LTJG USN

12-16 (CONTINUED) 1542 SUSPENDED FLIGHT OPERATIONS. 1543 C/C 215° C/S 30 KTS. 1545 WHILE WALKING THROUGH THE S-1 OFFICE TRUE, JAMES R. FOIA(b)6 PR3, USN, SUFFERED ABRASIONS ON HIS RIGHT LOWER LEG WHEN HE FELL THROUGH AN OPENED HATCH. INJURY NOT DUE TO HIS OWN MISCONDUCT. DISPOSITION: TREATED BY THE MEDICAL DEPARTMENT AND RETURNED TO DUTY.

L. C. Morgan
L. C. MORGAN, LTJG, USN

16-18 UNDERWAY AS BEFORE. 1625 C/S 17 KTS. 1635 C/C 010° 1640 RESUMED FLIGHT OPERATIONS. BASE COURSE 010, SPEED 17 KTS. 1647 C/S 13 KTS. 1706 COMPLETED FLIGHT OPERATIONS. C/C 180°, C/S 18 KTS. 1708 1/2 C/S 15 KTS. 1726 C/C 186°

L. C. Morgan
L. C. MORGAN, LTJG, USN

19-20 UNDERWAY AS BEFORE. 1933 1/2 1813 OBSERVED SUNSET. SET NORMAL NAVIGATIONAL LIGHTING. 1933 C/C 355° TO LAUNCH HELICOPTER. 1943 LAUNCHED TWO HELICOPTERS FOR DANANG, REP. OF VIETNAM. 1945 C/C 186°

W. R. Bickley
W. R. BICKLEY, LTJG, USNR

20-24 UNDERWAY AS BEFORE. 2215 C/C TO 080° RECOVERED TWO (2) HELICOPTERS. * 2214 STATIONED BOW LOADERS DUE TO REDUCED VISIBILITY. 2227 1/2 TO 330° 1/2 TO 14 KNOTS. 2230 1/2 TO 13 KNOTS.

Frank J. Foxworth
FRANK J. FOXWORTH O1S USN

APPROVED:

EXAMINED:

U. S. N. COMMANDING

M. M. [Signature]
CDR. M. M. [Signature]

U. S. N. NAVIGATOR

DECK LOG—REMARKS SHEET

USS CORAL SEA (LHA-43) ZONE DESCRIPTION +8H DATE Monday 21 February 19 71
 (Day) (Date) (Month)
 AT/PASSAGE FROM YANKEE STATION, GULF OF TO TENKIN

POSITION	ZONE	TIME
0800		
L 17-32N	BY	4
A 107-51E	BY	4

POSITION	ZONE	TIME
1200		
L 17-42N	BY	4
A 107-31E	BY	4

POSITION	ZONE	TIME
2000		
L 17-24N	BY	4
A 107-38E	BY	4

LEGEND: 1-CELESTIAL
 2-ELECTRONIC
 3-VISUAL
 4-D. R.

REMARKS

08-04 STEAMING AS A UNIT OF TG 77.6 IN COMPANY WITH THE USS
 EPPERSON (DD 719) AND USS CHEVALIER (DD 845) WHILE CONDUCTING
 SPECIAL OPERATIONS IN THE GULF OF TONKIN IN ACCORDANCE WITH COM-
 SEVENTHFLT QUARTERLY EMPLOYMENT SCHEDULE. SOPA AND OFC IS CTG 77.6
 77.6 (COMBATTING THREE, EMBARKED CORAL SEA) DTC IS CTU 77.6.1 (COMMANDING
 OFFICER, CORAL SEA). SCREEN COMMANDER IS CTU 77.6.2 (COMMANDING OFFICER,
 EPPERSON) READINESS CONDITION FOUR, MATERIAL CONDITION YOKO AND NORMAL
 NAVIGATIONAL LIGHTS ARE SET. BASE COURSE IS 310. SPEED 12 KTS.

M.P. Jewsever

M.P. JEWSEVER LT USN

08-08 UNDERWAY AS BEFORE. 0533 9/16 TO 124. 0650 9/16 TO 038. 0700 9/16 TO 124.
 0713 OBSERVED SUNRISE. TURNED OFF NAVIGATIONAL LIGHTS. 0730 MUSTERED THE
 CREW ON STATIONS. SEE ATTACHED LIST OF PRESENTERS.

W.R. Dickley

W.R. DICKLEY LTJG USN

08-12 UNDERWAY AS BEFORE. 0831 9/16 TO 310. 0918 9/16 TO 174. 0931 9/16 TO 130. 0946
 9/16 TO 230. 1028 9/16 TO 15 KTS. 1032 9/16 TO 060. 1043 RECEIVED DAILY MAGAZINE
 INSPECTION REPORT. ALL CONDITIONS NORMAL. 1045 COMMENCED FLIGHT OPERATIONS.
 BASE COURSE 060. SPEED 15 KTS. 1103 9/16 TO 1210. 1106 9/16 TO 065. 1130 SUSPENDED
 FLIGHT OPERATIONS. 9/16 TO 230. 08 TO 15 KTS.

L.C. Morgan

L.C. MORGAN LTJG USN

08-12 (CONT) 1148 9/16 TO 030.

B.J. Terzuolo

B.J. TERZUOLO LTJG USN

12-16 UNDERWAY AS BEFORE. 1201 9/16 TO 230. 1227 9/16 TO 040. 9/16 TO 12 KTS. 1230
 RESUMED FLIGHT OPERATIONS. BASE COURSE 040. SPEED 12 KTS. 1233 9/16 TO 050. 1237
 MANNED TESTOVED REPLENISHMENT STATIONS. FORMED UNDERWAY REPLENISHMENT
 DISPOSITION WITH CHEVALIER. BASE COURSE 050. SPEED 12 KTS. 1240 CHEVALIER
 COMMENCED APPROACH STD SIDE THIS SHIP. 1255 FIRST MANEUVERED OVER. 1300
 SUSPENDED FLIGHT OPERATIONS. 1315 COMMENCED PUMPING. B19 CARRIER AIRWING NINE
 ARRIVED ON BOARD. 1405 RESUMED FLIGHT OPERATIONS. 1500 SECURED TRANSFER
 OF FRESH WATER. 1500 COMMENCED PUMPING FRESH WATER. SUSPENDED FLIGHT OPERATIONS.

B.J. Terzuolo

B.J. TERZUOLO LTJG USN

12-16 (CONT) 1535 SECURED PUMPING. 1545 ALL LINES CLEAR TO STD. CHEVALIER
 MANEUVERED TO CLEAR THE DISPOSITION. 9/16 TO 040. 9/16 TO 12 KTS. 1550 RESUMED FLIGHT
 OPERATIONS. BASE COURSE 040. SPEED 12 KTS.

M.P. Jewsever

M.P. JEWSEVER LT USN

16-20 UNDERWAY AS BEFORE. 1600 SUSPENDED FLIGHT OPERATIONS. 9/16 TO 230. 1620 9/16
 TO 050. 9/16 TO 18 KTS. 1645 1630 RESUMED FLIGHT OPERATIONS. BASE COURSE 050.

EXAMINED

U. S. N. NAVIGATOR

DECK LOG—REMARKS SHEET

USS _____

DATE _____ 19__

(Day) (Date) (Month)

REMARKS—CONTINUED

SPEED 18 KTS. 1645 SUSPENDED FLIGHT OPERATIONS. 9/6 TO 238 9/6 TO 27 KT. 1725
9/6 TO 17 KTS. 9/6 TO 045. 1738 RESUMED FLIGHT OPERATIONS BASE COURSE 045
SPEED 17 KTS. 1732 COMPLETED FLIGHT OPERATIONS. 9/6 TO 238 9/6 TO 27 KT. 1816
9/6 TO 15 KTS. 1917 ASSUMED TACTICAL COMMAND OF USS ASHTABULA (AG-51). 1919
9/6 TO 12 KTS.

M.P. SENSENEY
M.P. SENSENEY LT USN

20-24 UNDERWAY AS BEFORE. 2020 9/6 030°. 2023 CALLED AWAY REPLENISH-
MENT STATIONS 10, 7, 9A, AND 11. 2024 9/6 20 KTS. 2027 9/6 15 KTS.
2028 9/6 20 KTS. 2029 9/6 070°. FORMED UNDERWAY REPLENISHMENT
DISPOSITION, BASE COURSE 070°, SPEED 12 KTS. 2032 CDR. M. NICHOL
ASSUMED THE CONN. COMMENCED MANEUVERING AT VARIOUS
COURSES AND SPEEDS TO ^{APPROACH} PORT SIDE OF ASHTABULA. 2036
2056 ALONGSIDE ASHTABULA. 2106 FIRST MESSENGER IN HAND.
2114 FIRST FUEL HOSE CONNECTED. 2126 COMMENCED TAKING
ON FUEL. 2130 LTJG R.S. SPRINGER, USN, ASSUMED THE CONN. 2137
COMMENCED TAKING ON AMMUNITION. 2222 LT. K.C. KODALEN,
USN, ASSUMED THE CONN. 2026 COMPLETED TAKING ON FUEL.
2331 CDR. WASSON, USN, ASSUMED THE CONN.

W.R. BICKLEY
W.R. BICKLEY LTJG USN

EXAMINED:

M. MEINER
CDR. M. MEINER U. S. N. NAVIGATOR

USS CORAL SEA (CVA-43) ZONE DESCRIPTION -04 DATE TUESDAY 21 DECEMBER 19 71
(Day) (Date) (Month)

AT/PASSAGE FROM YANKEE STATION, GULF OF TONKIN TO

POSITION	ZONE	TIME
0800		
L 17-37.0	BY 21	
A 107-26.5	BY 4	

POSITION	ZONE	TIME
1200		
L 17-40.0	BY 4	
A 107-41.0	BY 4	

POSITION	ZONE	TIME
2000		
L 16-47.0	BY 21	
A 108-37.0	BY 4	

LEGEND: 1-CELESTIAL
2-ELECTRONIC
3-VISUAL
4-D. R.

REMARKS

00-04 STEAMING AS A UNIT OF TG 77.6 IN COMPANY WITH USS EPPERSON (DD-719), USS CHEVALIER (DD-805), AND USS ASHTABULA (AO-51) WHILE CONDUCTING SPECIAL OPERATIONS IN THE GULF OF TONKIN IN ACCORDANCE WITH COMSEVENTHFLT QUARTERLY EMPLOYMENT SCHEDULE. SOPA IS CTG 77.6, COMCARDIV THREE, EMBARKED IN CORAL SEA. OTC IS CTU 77.6.1, COMMANDING OFFICER, USS CORAL SEA. SCREEN COMMANDER IS CTU 77.6.2, COMMANDING OFFICER, USS EPPERSON. CONDITION OF READINESS FOUR AND MATERIAL CONDITION YOKE ARE SET. LIGHTING TO DENOTE ENGAGEMENT IN UNDERWAY REPLENISHMENT IS SET. THIS SHIP IS RECEIVING AMMUNITION WHILE ALONGSIDE PORT SIDE ASHTABULA IN UNDERWAY REPLENISHMENT. ASHTABULA IS THE GUIDE, REPLENISHMENT COURSE 070°, SPEED 12 KTS. CDR. J.E. WASSON, USN, HAS THE CONN. 0012 BRIDGE WATCH TEAM HAS THE CONN. 0120 ALL LINES AND HOSES CLEAR TO STARBOARD. MANEUVERED TO CLEAR THE DISPOSITION. SET COURSE 245°, SPEED 13 KTS. 0123 SET NORMAL NAVIGATIONAL LIGHTING. 0130 DETACHED USS ASHTABULA TO PROCEED ON ASSIGNED DUTIES. 0146 DETACHED USS CHEVALIER TO PROCEED ON ASSIGNED DUTIES. 0149 HELD STEERING CASUALTY DRILL. 0155 SECURED FROM STEERING CASUALTY DRILL. SECURED FROM UNDERWAY REPLENISHMENT STATIONS.

J. C. Morgan

L. C. MORGAN, LTJG USN

04-08 UNDERWAY AS BEFORE. 0515 SWINED FLIGHT QUARTERS. 0530 C/C TO 334° 0639 C/C TO 1040.05 0640 C/C TO 030° 0645 SET LIGHTING MEASURE GREEN. COMMENCED FLIGHT OPERATIONS 0700 SUSPENDED FLIGHT OPERATIONS. 0714 LIGHTING MEASURE NORMAL LIGHTING MEASURE. SET COURSE 170° 0714 OBSERVED SURFACE SECURED NAVIGATIONAL LIGHTS. 0730 MUSTERED THE CREW ON STATIONS. SEE ATTACHED LIST OF ADVENTURES.

Paul J. Terzullo

PAUL J. TERZULLO, O11 USN

08-12 UNDERWAY AS BEFORE 0803 C/C TO 020. 0804 RESUMED FLIGHT OPERATIONS BASE COCKLE 0820 SPEED 10 KTS. 0905 SUSPENDED FLIGHT OPERATIONS C/C TO 180. 1000 C/C TO 030. 1006 RESUMED FLIGHT OPERATIONS C/C TO 030 COURSE 030 SPEED 10 KTS. COMCARDIV THREE, ADMN J. FERNS, DEPARTED THE SHIP 1040 RECEIVED DAILY MAGAZINE INSPECTION REPORT ALL CONDITIONS NORMAL 1100 SUSPENDED FLIGHT OPERATIONS. C/C TO 180.

M.P. Semstren

M.P. SEMSTREN, LTJG USN

08-12 (CONT.) 1154 C/C 020°

MR Bickley

W.R. BICKLEY, LTJG USN

12-16 UNDERWAY AS BEFORE. 1201 C/C 015°. RESUMED FLIGHT OPERATIONS. BASE

APPROVED:

EXAMINED:

U. S. N. COMMANDING

U. S. N. NAVIGATOR

USS CORAL SEA (CVA-43)

DATE TUESDAY 21 DECEMBER 1971
(Day) (Date) (Month)

REMARKS-CONTINUED

COURSE 020°, SPEED 10 KTS. 1214 SUSPENDED FLIGHT OPERATIONS. C/C 125° 1220
DETACHED USS L.F. MASON (DD-852) TO ASSUME DUTY AS TEMPORARY PLANE GUARD
FOR USS CONSTELLATION (CVA-64). 1237 C/C 190°, C/S 15 KTS. 1255 C/C 030° FOR
HELICOPTER OPERATIONS. 1314 COMCARDIN THREE RETURNED ON BOARD. 1315
C/C 180° 1317 CALLED AWAY ALL VERTICAL REPLENISHMENT STATIONS. 1325 ASSUMED
TACTICAL COMMAND OF USS SAN JOSE (AFS-7). 1335 SET REPLENISHMENT COURSE
160°. 1409 USS SAN JOSE ALONGSIDE TO PORT. COMMENCED VERTICAL REPLENISH-
MENT. 1355 CONVENED SUMMARY COURT MARTIAL IN THE CASE OF STOVALL,
THOMAS J., DG3 6787, FTG-3; LT KEITH WILCOX, USN, ACTING AS SUMMARY COURT.
1420 SUMMARY COURT MARTIAL IN THE CASE OF STOVALL, THOMAS J., DG36787, AD-
JOURNED TO AWAIT THE ACTION OF THE CONVENING AUTHORITY. 1530. COMPLETED
VERTICAL REPLENISHMENT. DETACHED USS SAN JOSE TO PROCEED ON DUTY ASSIGNED.

W.R. BICKLEY

W.R. BICKLEY, LTIG, USNR

12-16 (CONT) 1535 C/S TO 25 KTS.

L.C. Morgan

L.C. MORGAN, LTIG, USN

16-20 UNDERWAY AS BEFORE. 1640 C/C TO 130° 1648 C/S TO 15 KTS 1650 C/M
C/C TO 030° 1735 C/S TO 10 KTS. 1738 C/C TO 065° 1817 OBSERVED C/M
SUNSET. SET NORMAL NAVIGATIONAL LIGHTING. 1850 C/C TO 045°

L.C. Morgan

L.C. MORGAN, LTIG, USN

16-20 (CONT) 1944 C/C TO 070°

Bence J. Perzuolo

Bence J. PERZUOLO LTIG USNR

20-24 UNDERWAY AS BEFORE. 2150 C/C TO 315° C/S TO 15 KTS

Bence J. Perzuolo

Bence J. PERZUOLO LTIG USNR

20-24

2226

20-24 (CONT) ~~2226~~ C/C TO 240. 2231 C/C TO 270.

M.P. SENIENEY

M.P. SENIENEY, LT USN

APPROVED:

EXAMINED:

U. S. N. COMMANDING

CDR. N. MELISSA

U. S. N. NAVIGATOR

DECK LOG—REMARKS SHEET

USS CORAL SEA (CUA-43) ZONE DESCRIPTION -8 H DATE WED 22 DECEMBER 19 71
(Day) (Date) (Month)
AT/PASSAGE FROM YANKEE STATION, GULF OF TONKIN TO _____

POSITION	ZONE	TIME
0800 L 17-10N	BY 2	
λ 108-13E	BY 2	

POSITION	ZONE	TIME
1200 L 17-11N	BY 4	
λ 108-04E	BY 4	

POSITION	ZONE	TIME
2000 L 17-04N	BY 2	
λ 107-42E	BY 2	

LEGEND: 1-CELESTIAL
2-ELECTRONIC
3-VISUAL
4-D. R.

REMARKS

00-04 STEERING AS A UNIT OF TG 77.6 IN COMPANY WITH USS EPPERSON (DD-719), USS MASON (DD-552), WHILE CONDUCTING SPECIAL OPERATIONS IN THE GULF OF TONKIN IN ACCORDANCE WITH COMSEVENTHFLT QUARTERLY EMPLOYMENT SCHEDULE. SOPA IS CTG 77.6, COMCARDIU THREE, EMBARKED IN CORAL SEA. DTC IS CTU 77.6.2, (COMMANDING OFFICER USS EPPERSON.) CONDITION OF READINESS IV AND MATERIAL CONDITION YOKO ARE SET. NORMAL NAVIGATIONAL LIGHTING IS SET. BASE COURSE 270° SPEED 15 KNOTS. 0117 9/8 TO 040° 9/3 TO 10 KTS. 0324 9/8 TO 186°.

[Signature]
M.P. SENSENEY LT, USNR

04-08 UNDERWAY AS BEFORE. 0405 SOUNDED FLIGHT QUARTERS. 0537 9/8 TO 020° 0645 9/5 TO 25 KTS. 0655 COMMENCED FLIGHT OPERATIONS. BASE COURSE 020° SPEED 25 KTS. COMCARDIU THREE DEPARTED THE SHIP. 0656 SUSPENDED FLIGHT OPERATIONS. 9/5 10KTS 0702 9/8 240°. 0714 OBSERVED SUNRISE. TURNED OFF NAVIGATIONAL LIGHTING. 0630 USS EPPERSON ASSUMED PLANE GUARD STATION.

[Signature]
W.R. BICKLEY LTJG, USNR

04-08 (CONTINUED) 0730 MUSTERED THE CREW ON STATION; SEE ATTACHED LIST OF ABSENTEES.

[Signature]
L.C. MORGAN LTJG, USN

08-12 UNDERWAY AS BEFORE. 0837 RECEIVED REPORT THAT AT 0130, STRINGER, JIM R., AA, FOIA(b)6 SUFFERED CONTUSIONS OF THE RIGHT FOOT, WHILE WORKING ON THE FLIGHT DECK, WHEN HE DROPPED A AIRCRAFT TOW BAR UPON HIS FOOT. INJURY NOT DUE TO HIS OWN MISCONDUCT. DISPOSITION: TREATED BY THE MEDICAL DEPARTMENT AND RETURNED TO DUTY. 1030 9/8 040° 1050 9/5 13 KTS. 1130 RECEIVED DAILY MAGAZINE INSPECTION REPORT: ALL CONDITIONS NORMAL.

[Signature]
L.C. MORGAN LTJG, USN

08-12 (CONTINUED) 1142 9/5 TO 25 KTS 1151 9/8 TO 27 KTS 1159 COMMENCED FLIGHT OPERATIONS.

[Signature]
BRUCE J. FERZUGLO LTJG, USNR

12-16 UNDERWAY AS BEFORE. 1210 SUSPENDED FLIGHT OPERATIONS SET COURSE 220° SPEED 17 KNOTS. 1215 9/8 TO 140° 1231 9/5 TO 30 KNOTS 1342 RESUMED FLIGHT OPERATIONS 1423 SUSPENDED FLIGHT OPERATIONS SET COURSE 240° SPEED 25 KNOTS. 1424 RELEASED ESCORT DESTROYERS TO REMAIN WITHIN VISUAL SIGNALING RANGE.

EXAMINED

U. S. N. NAVIGATOR

DECK LOG—REMARKS SHEET

USS _____

DATE _____ 19____
(Day) (Date) (Month)

REMARKS—CONTINUED

1506 STATIONED USS EPPERSON IN PLAIN GUARD STATION ASTERN

Success. Leguado
BRUCE J. TERZUOLO, LTJG, USNR

1516 (CONTINUED) 1515 $\frac{1}{2}$ TO 020 $\frac{1}{2}$ TO 30 KTS. 1530 RESUMED FLIGHT
OPERATIONS BASE COURSE 020 SPEED 30 KTS. 1546 $\frac{1}{2}$ TO 330.

~~XXXXXXXXXX~~
MR. SENSENEY, LT, USNA

16-20 UNDERWAY AS BEFORE 1601 $\frac{1}{2}$ TO 020. 1609 $\frac{1}{2}$ TO 25 KTS. 1618
SUSPENDED FLIGHT OPERATIONS. C/G TO 190 1630 $\frac{1}{2}$ TO 200. 1707
 $\frac{1}{2}$ TO 024. 1715 RESUMED FLIGHT OPERATIONS BASE COURSE 024
SPEED 25 KTS. 1749 COMPLETED FLIGHT OPERATIONS. $\frac{1}{2}$ TO 220 $\frac{1}{2}$ TO
17 KTS. 1752 RELEASED EPPERSON TO INDEPENDANT STEERING
EXERCISE WITHIN VISUAL RANGE. 1813 $\frac{1}{2}$ TO 15 KTS.

~~XXXXXXXXXX~~
MR. SENSENEY, LT, USNR

20-24 UNDERWAY AS BEFORE. 2000 $\frac{1}{2}$ 140° 2047 C/G 035° 2055 $\frac{1}{2}$
140° 2101 $\frac{1}{2}$ 235° 2110 $\frac{1}{2}$ 135° 2241 DETACHED USS LEONARD
EMASON (DD-832) TO PROCEED ON DUTIES ASSIGNED. 2249 $\frac{1}{2}$ 240°
2258 C/G 010°.

MR Bickley
W.R. BICKLEY, LTJG, USNR

EXAMINED:

CDR. *[Signature]*

U. S. N. NAVIGATOR

DECK LOG—REMARKS SHEET

USS CGAL SEA (CV-413) ZONE DESCRIPTION -84 DATE Thursday 23 December 19 71
(Day) (Date) (Month)

AT/PASSAGE FROM YANKEE STATION, GULF OF TONKIN TO _____

POSITION	ZONE	TIME
0800		
L 17-33N	BY 4	
λ 107-42E	BY 4	

POSITION	ZONE	TIME
1200		
L 17-26N	BY 4	
λ 107-48E	BY 4	

POSITION	ZONE	TIME
2000		
L 17-26N	BY 4	
λ 107-55E	BY 4	

LEGEND: 1-CELESTIAL
2-ELECTRONIC
3-VISUAL
4-O. R.

REMARKS

0800 STOPPING AS BUILT OF TQ 72.6 IN OCEAN WITH USS SPANGLER (DD-719) WHILE CONDUCTING SPECIAL OPERATIONS IN THE GULF OF TONKIN IN ACCORDANCE WITH COLASUBENTHE7 QUARTERLY EXERCISES. 0800 IS 07.77.6 (MINIMUM THREE HOURS BEFORE 0800 CGAL SEA) C/O. IS 07.77.6.1 (COMMANDING OFFICER, USS CGAL SEA) THREE COMMANDERS IS 07.77.6.2 (COMMANDING OFFICER, USS SPANGLER) MATERIAL CONDITION YAC, READY CONDITION FOUR, AND NORMAL NAVIGATIONAL LIGHTING, AREA 307. BASE COURSE 07.0° SPEED 15. ALL HELD STABLE, COUNTRY BELL 0200 SCHEDULED FACILITY WORKING CAPABILITY BELL 0257 C/O 005° 0313 9.6.0°

A. L. Morgan
L. C. MORGAN, USN

0900 UNDERWAY AS BEFORE 0905 C/O 345° 0700 C/O 365° 0714 OBSERVED SURFACE: SECURED NAVIGATIONAL LIGHTS.

Bruce J. Terrence
BRUCE J. TERRENCE LTJG USN

0908 (CONT'D) 0910 MUSTERED THE CREW ON DECK AND ATTENDED 1100 OF 0930.

H. P. Semmes
H. P. SEMMES LT USN

0918 UNDERWAY AS BEFORE 0900 C/O 245° 0921 C/O 21 knots 0947 C/O 205° C/O 30 knots 0956 COMMENCED FLIGHT OPERATIONS BASE COURSE 065° SPEED 30. 0958 SUSPENDED FLIGHT OPERATIONS 307 COURSE 050° SPEED 17 knots 1000 C/O 30 knots 1006 C/O 140° (0918 RESUMED FLIGHT OPERATIONS BASE COURSE 140° SPEED 30. 1052 C/O 150° 1059 C/O 300° 1105 C/O 130° 1132 RESUMED FLIGHT OPERATIONS 307 COURSE 040° SPEED 30.

H. P. Semmes
H. P. SEMMES LT USN

1016 UNDERWAY AS BEFORE 1013 C/O 150° 1222 RESUMED FLIGHT OPERATIONS BASE COURSE 180° SPEED 30. 1017 ASSUMED TACTICAL COMMAND OF USS CHEVALIER (DD-807) DIRECTED HER TO STRAIN INDEPENDENTLY WITHIN VISUAL SIGNALING RANGE. 1200 THE SUMMARY COURT-MARTIAL, LT R SCHWENHUBER, USN, OPENED IN THE CASE OF TALLOR, STEVEN H, BBS 79 98, FTG 3, USN. 1209 C/O 040° SUSPENDED FLIGHT OPERATIONS 1817 C/O 09 knots. 1357 C/O 30 knots 1358 C/O 180° 1411 RESUMED FLIGHT OPERATIONS BASE COURSE 180° SPEED 30. 1415 THE SUMMARY COURT-MARTIAL IN THE CASE OF TALLOR, STEVEN H, BBS 79 98, FTG 3, USN, ANNOUNCED TO AWAIT THE ACTION OF THE CONVENING AUTHORITY 1453 SUSPENDED FLIGHT OPERATIONS 307 COURSE 060° SPEED 17. 1539 C/O 30 knots 1545 C/O 170° 1557 RESUMED FLIGHT OPERATIONS BASE COURSE 070° SPEED 30.

U. R. Binkley LTJG USN

1600 UNDERWAY AS BEFORE 1601 ASSUMED TACTICAL COMMAND OF USS ORANG (DD-887) DIRECTED HER TO REMAIN WITHIN VISUAL SIGNALING RANGE. 1631 SUSPENDED FLIGHT OPERATIONS 307 COURSE 050° SPEED 17. 1636 DETACHED USS CHEVALIER (DD-807) TO PROCEED ON DUTIES ASSIGNED. 1726 C/O 30 knots 1737 C/O 200° RESUMED FLIGHT OPERATIONS 1816 SUSPENDED FLIGHT OPERATIONS 307 COURSE 050° SPEED 17. 1818 COMPLETED SUNSET SET NORMAL NAVIGATIONAL LIGHTING. 1915 C/O 181° C/O 30 knots 1907 RESUMED FLIGHT OPERATIONS 307 LIGHTING, MEASURE GREEN.

Bruce J. Terrence
BRUCE J. TERRENCE LTJG USN

2000 UNDERWAY AS BEFORE. 2000 SUSPENDED FLIGHT OPERATIONS C/O 005° C/O 23 knots 2015 307 NORMAL NAVIGATIONAL LIGHTING. 2010 C/O 300° 2010 C/O 30 knots 2012 C/O 180° 2100 C/O 27 knots 2105

EXAMINED

U. S. N. NAVIGATOR

DECK LOG—REMARKS SHEET

USS _____

DATE _____ 19____
(Day) (Date) (Month)

REMARKS—CONTINUED

RESUMED FLIGHT OPERATIONS SET LIGHTING MEASURES GREEN SIDE COURSE 1900 ZONE 30. 2120 A-1A
SUBSONIC NUMBER (51789, 1057) ITS FORWARD MAIN LANDING GEAR UPON LANDING. DAMAGE TO AIRCRAFT
MINOR. 2131 9512 WINDS 2122 COMPLETED FLIGHT OPERATIONS SET AIRCRAFT NAVIGATIONAL LIGHTING, 9c
350° 2140 ASSIGNED TACTICAL COMMANDER USS ASHTABULA (AO-51) 2201 9c 210° 2218 FORMED UNDERWAY
REPLENISHMENT BARRATIONS. SIDE COURSE 180° SPEED 17 2222 MANNED UNDERWAY REPLENISHMENT
STATIONS 18, 9, 7, 9A, 9B, AND 11. 2230 COMMENCED APPROACH TO PORT SIDE USS ASHTABULA 2230
THE EXECUTIVE OFFICER ASSUMED THE CONN. SET LIGHTING MEASURES GREEN. 2300 FIRST RESCUER
IN HAND 2337 FIRST HOSE CONNECTED 2344 COMMENCED RECEIVING FUEL AND AMMUNITION 2348
CDR FINLEY ASSUMED THE CONN.

H.C. Morgan

H.C. MORGAN USN SEN

EXAMINED:

M. Meeker
CDR. M. MEEKER

U. S. N. NAVIGATOR

DECK LOG—REMARKS SHEET

USS CORAL SEA (CGA-43) ZONE DESCRIPTION -8H DATE FRIDAY 24 DECEMBER 19 71
(Day) (Date) (Month)

AT/PASSAGE FROM YANKEE STATION, GULF OF TONKIN TO _____

POSITION	ZONE	TIME
0800 L 17-28.0	BY 4	
λ 107-51E	BY 4	

POSITION	ZONE	TIME
1200 L 17-35.0	BY 2	
λ 107-48E	BY 2	

POSITION	ZONE	TIME
2000 L 17-23.0	BY 4	
λ 107-49E	BY 4	

LEGEND: 1-CELESTIAL
2-ELECTRONIC
3-VISUAL
4-D. R.

REMARKS

01-04 STEADING AS A UNIT OF TG 77.6 IN COMPANY WITH USS ASHTABUA (AO-34), USS EPPERSON (DD 719) AND USS CRAB (DD 850) WHILE CONDUCTING SPECIAL OPERATIONS IN THE GULF OF TONKIN IN ACCORDANCE WITH CONVENTION T QUARTERLY EMPLOYMENT SCHEDULE. THE SHIP IS ENGAGED IN UNDERWAY REPLENISHMENT WITH ASHTABUA. SOPA IS CTG 77.6 (CORCARDIN THREE, EMBARKED CORAL SEA), CTC IS ^{CTU} 77.6.1 (COMMANDING OFFICER, MA CORAL SEA) AND SPECTH COMMANDER IS CTU 77.6.2 (COMMANDING OFFICER, CRAB) READINESS CONDITION III, MATERIAL CONDITION YOKO, AND NAVIGATIONAL LIGHTS FOR A VESSEL ENGAGED IN UNDERWAY REPLENISHMENT ARE SET. BASE COURSE IS 180° SPEED IS 12 KTS. CDR FINLEY HAS THE CONN. * 0609 SECURED TAKING ON FUEL. 0837 SECURED TAKING ON AMMUNITION. 0834 ALL LINES CLEAR TO STD. MANEUVERED TO CLEAR THE DISPOSITION. * WATCH TEAM ASSUMED THE MA CONN. * 0834 SET NORMAL NAVIGATIONAL LIGHTS. DETACHED THE ASHTABUA TO PROCEED ON MA DUTY ASSIGNED. 0832 SET COURSE 080° SPEED 13 KTS.

M. P. Searley
M. P. SEARLEY, LTJG, USN

04-08 UNDERWAY AS BEFORE. 0710 % TO 110. 0725 COMMENCED FLIGHT OPERATIONS. BASE COURSE 110° SPEED 13 KTS. 0728 SUSPENDED FLIGHT OPERATIONS % TO 310. 0730 MUSTERED THE CREW ON STATIONS. SEE ATTACHED LIST OF AGENTIES.

W. R. Bickley
W. R. BICKLEY, LTJG, USNR

04-08 (CONT) 0733 % TO 210. 0751 % TO 110.

L. C. Morgan
L. C. MORGAN, LTJG, USN

08-12 UNDERWAY AS BEFORE. 0836 % TO 30 KTS. 0843 % TO 125. 0851 % TO 27 KTS. 0853 RESUMED FLIGHT OPERATIONS. BASE COURSE 125° SPEED 27 KTS. 0923 SUSPENDED FLIGHT OPERATIONS % TO 300. % TO 20 KTS. 1005 RECEIVED REPORT THAT AT 0900 THIS DATE WHILE WORKING IN THE AFTL REEFER, DANNY L. SWINDLER, ETRSN, 087 52 240, USN SUFFERED A FRACTURED RIGHT THUMB WHEN THE REEFER DOOR CLOSED ON HIS HAND. TREATMENT ADMINISTERED BY MEDICAL OFFICER. DISPOSITION: TO DUTY. 1023 % TO 25 KTS. 1027 % TO 125. 1042 RECEIVED DAILY MAGAZINE INSPECTION REPORT. ALL CONDITIONS NORMAL. 1045 RESUMED FLIGHT OPERATIONS. BASE COURSE 125° SPEED 25 KTS. 1048 % TO 23 KTS. 1050 ADM B. A. CLAREY, USN, CINCPACFLT BROKE HIS FLAG IN THIS SHIP. % TO 145. 1128 SUSPENDED FLIGHT OPERATIONS % TO 320. % TO 25 KTS.

L. C. Morgan
L. C. MORGAN, LTJG, USN

12-16 UNDERWAY AS BEFORE. 1222 % TO 120. % TO 27 KTS. 1225 RESUMED FLIGHT OPERATIONS. BASE COURSE 130° SPEED 27 KTS. 1257 CINCPACFLT, ADM B. A. CLAREY, DEPARTED THE SHIP. 1315 SUSPENDED FLIGHT OPERATIONS % TO 310. SPEED 30 KTS. 1403 % TO 150. 1404 RESUMED FLIGHT OPERATIONS. BASE COURSE 150° SPEED 30 KTS. 1503 SUSPENDED FLIGHT OPERATIONS % TO 010.

B. J. Ferebold
B. J. FEREBOLD, LTJG, USNR

12-16 (CONT) 1544 % TO 130. 1556 % TO 25 KTS.

EXAMINED

U. S. N. NAVIGATOR

DECK LOG—REMARKS SHEET

USS _____

DATE _____ 19____
(Day) (Date) (Month)

REMARKS—CONTINUED

M.P. Seawright
M.P. SEAWRIGHT LT USNR

1620 UNDERWAY AS BEFORE. 1600 RESUMED FLIGHT OPERATIONS BASE COURSE 120 SPEED 25 KTS.
1619 $\%$ TO 145 $\%$ TO 22 KTS. 1624 SUSPENDED FLIGHT OPERATIONS $\%$ TO 330 $\%$ TO 20 KTS.
1710 RECEIVED REPORT THAT AT 1600 THIS DATE ADC3 ROLLAND E. PUSCHER, 179 42 SLOS, USN
RECEIVED A BUMP ON THE HEAD WHEN HE WAS STRUCK BY A 200 50 ADAPTOR IN HANGAR
201 #2 TREATMENT ADMINISTERED BY MEDICAL OFFICER, DISPOSITION TO DUTY. 1712 $\%$ TO
220 $\%$ TO 20 KTS. 1714 CINC PAC FLT ADM B.A. CHASEY, RETURNED ON BOARD $\%$ TO 200
1737 $\%$ TO 140. 1745 RESUMED FLIGHT OPERATIONS BASE COURSE 140 SPEED 20 KTS 1813
SUSPENDED FLIGHT OPERATIONS $\%$ TO 220 $\%$ TO 27 KTS. 1905 $\%$ TO 140 SET LIGHTING MEASURE
GREEN. 1915 RESUMED FLIGHT OPERATIONS. BASE COURSE 140 SPEED 27 KTS. 1940 $\%$ TO 155
 $\%$ TO 20 KTS.

M.P. Seawright
M.P. SEAWRIGHT LT USNR

2020 UNDERWAY AS BEFORE. 2000 SUSPENDED FLIGHT OPERATIONS $\%$ TO 335 SET ADHOC
NAVIGATIONAL LIGHTS. 2028 SET LIGHTING MEASURE GREEN $\%$ TO 155. RESUMED FLIGHT
OPERATIONS BASE COURSE 155 SPEED 20 KTS. 2137 COMPLETED FLIGHT OPERATIONS. SET ADHOC
NAVIGATIONAL LIGHTS. $\%$ TO 340 $\%$ TO 15 KTS.

W.R. Bickley
W.R. BICKLEY LTJG USNR

EXAMINED:

M. [Signature]
CDR. M. [Signature]

U. S. N. NAVIGATOR

DECK LOG—REMARKS SHEET

USS CORAL SEA (CVA-43) ZONE DESCRIPTION -8H DATE SATURDAY 25 DECEMBER 19 71
(Day) (Date) (Month)

AT/PASSAGE FROM YANKEE STATION, GULF OF TONKIN

POSITION	ZONE	TIME
0800 L 17-38D		BY 4
λ 107-47E		BY 4

POSITION	ZONE	TIME
1200 L 17-46D		BY 2
λ 107-48E		BY 2

POSITION	ZONE	TIME
2000 L 17-26N		BY 4
λ 107-57E		BY 4

LEGEND: 1-CELESTIAL
2-ELECTRONIC
3-VISUAL
4-D. R.

REMARKS

00-04 STEAMING AS A UNIT OF TG 77.6 IN COMPANY WITH USS J. R. CRAIG (DD-885) AND USS EPPERSON (DD-719) WHILE CONDUCTING SPECIAL OPERATIONS IN THE GULF OF TONKIN IN ACCORDANCE WITH CONVENTIONAL QUARTERLY EMPLOYMENT SCHEDULE. SOPA IS CTG 77.6, COMCARDIV THREE, EMBARKED CORAL SEA. OTC IS CTU 77.6.1, COMMANDING OFFICER CORAL SEA. SCREEN COMMANDER IS CTU 77.6.2, COMMANDING OFFICER J. R. CRAIG. BASE COURSE IS 150°, SPEED IS 15 KTS. READINESS CONDITION FOUR AND MATERIAL CONDITION YOKE AND NORMAL NAVIGATIONAL LIGHTING ARE SET. 0030 HELD STEERING CASUALTY DRILL. 0040 RESUMED FROM STEERING CASUALTY DRILL. 0240 C/C 330°

L. C. Morgan
L. C. MORGAN LTJG USN

04-08 UNDERWAY AS BEFORE 0525 ASSUMED TACTICAL COMMAND OF USS NAVOSOTA (AN-106) AND STATIONED HER ON REPLENISHMENT COURSE 160° SPEED 18 KNOTS C/C 340° 0554 C/C 350° COMMENCED MANEUVERING ON VARIOUS COURSES AT VARIOUS SPEEDS TO TAKE STATION ALONGSIDE THE PORT SIDE OF USS NAVOSOTA. 0653 FIRST MESSENGER IN HAND. 0700 SPAN WIRE CONNECTED ON STATION FIVE (S) 0712 HOSE CONNECTED ON STATION (S) FIVE 0715 COMMENCED PUMPING ON STATION (S) FIVE 0712 OBSERVED SUNRISE SECURED NORMAL NAVIGATIONAL LIGHTING 0715 DIS SPINNER ASSUMED THE CONN. 0753 AM LTJG TERVOLD ASSUMED THE CONN. 0730 UNLASHED THE CREEP ON STATIONS SEE ATTACHED LIST OF ABREVIATIONS. 0739 HOSE AND SPAN WIRE DISCONNECTED ON STATION (S) FIVE.

Bruce J. TerVold
BRUCE J. TERVOLD USN

08-12 UNDERWAY AS BEFORE 0814 COMPLETED TRANSFER OF FUEL 0827 ALL LINES CLEAR TO STD. MANEUVERED TO CLEAR THE POSITION 0828 DETACHED THE NAVOSOTA TO PROCEED ON DUTY ASSIGNED. SET COURSE 330° SPEED 15 KTS. 0910 C/C TO 130°. 0930. CINC PACFLT. ADM B. A. CLAREY, DEPARTED THE SHIP. 0950 C/C TO 150° 10 KTS. 0955 COMMENCED FLIGHT OPERATIONS. BASE COURSE 150° SPEED 25 KTS. 1019 SUSPENDED FLIGHT OPERATIONS C/C TO 350° 1/2 TO 22 KTS. 1030 RECEIVED DAILY MAGAZINE INSPECTION REPORT. ALL CONDITIONS NORMAL. 1125 C/C TO 165° 1/2 TO 27 KTS. 1132 RESUMED FLIGHT OPERATIONS. BASE COURSE 165° SPEED 27 KTS.

MP Jensen
MP JENSEN LTJG USN

02-16 UNDERWAY AS BEFORE. 1220 CONGRESSMAN MONTGOMERY OF MISSISSIPPI ARRIVED ON BOARD. 1230 SUSPENDED FLIGHT OPERATIONS. C/C 345° C/S 15 KTS.

EXAMINED

DECK LOG—REMARKS SHEET

USS CORAL SEA (CVA-43)

DATE SATURDAY 25 DECEMBER 1971
(Day) (Date) (Month)

REMARKS—CONTINUED

1301 C/S 27 KTS. 1311 C/C 160°. 1319 RESUMED FLIGHT OPERATIONS. BASE COURSE 160° SPEED 27 KTS. 1337 C/S 20 KTS. 1338 SUSPENDED FLIGHT OPERATIONS. 1404 SUSPENDED FLIGHT OPERATIONS. C/C 320°. 1405 C/S 22 KTS. 1451 C/S 27 KTS. 1456 C/C 160°. 1507 RESUMED FLIGHT OPERATIONS. BASE COURSE 160° SPEED 27 KTS. 1512 CONGRESSMAN MONTGOMERY DEPARTED THE SHIP.

W.R. Bickley
W.R. BICKLEY, LTJG, USNR

12-16 CONTINUED. 1545 SUSPENDED FLIGHT OPERATIONS, C/C 345°, C/S 15 KTS.

L.C. Morgan
L.C. MORGAN, LTJG, USN

16-20 UNDERWAY AS BEFORE. 1634 C/S 27 KTS. 1643 C/C 145° 1653 RESUMED FLIGHT OPERATIONS. BASE COURSE 145° SPEED 27 KTS. 1706 C/C 160° C/S 20 KTS. 1741 SUSPENDED FLIGHT OPERATIONS. C/C 346°. 1818 OBSERVED SUNSET, SET NORMAL NAVIGATIONAL LIGHTING. 1836 C/C 150°. 1842 SET LIGHTING MEASURE GREEN. 1844 RESUMED FLIGHT OPERATIONS. BASE COURSE 150° SPEED 20 KTS. 1917 COMPLETED FLIGHT OPERATIONS, SET NORMAL NAVIGATIONAL LIGHTING. 1919 C/C 340°, C/S 13 KTS. 1920 RECEIVED REPORT THAT AT 1745 COWE, D. A. ABH3 FOIA(b)6 SLIPPED ON THE LADDER TO U-3 OFFICE AND SUFFERED A HALF-INCH LACERATION TO THE PALM OF HIS LEFT HAND NOT DUE TO MISCONDUCT. TREATED AND RETURNED TO DUTY. 1925 C/C 330°.

L.C. Morgan
L.C. MORGAN, LTJG, USN

20-24 UNDERWAY AS BEFORE 2012 C/C TO 150° 2028 C/C TO 330° 2300 C/C TO 150°

Ronald J. Fozzard
RONALD J. FOSZARD, LTJG, USN

EXAMINED:

CDR. M. [Signature]

U. S. N. NAVIGATOR

DECK LOG—REMARKS SHEET

USS CORAL SEA (CVA-43) ZONE DESCRIPTION +8 H DATE SUNDAY 26 DECEMBER 19 74
 AT/PASSAGE FROM YANKEE STATION, GULF OF TONKIN

POSITION	ZONE	TIME
0800 18-16N	BY	4
107-21E	BY	4

POSITION	ZONE	TIME
1200 18-35N	BY	4
107-56E	BY	4

POSITION	ZONE	TIME
2000 18-05N	BY	4
108-06E	BY	4

LEGEND:
1-CELESTIAL
2-ELECTRONIC
3-VISUAL
4-D. R.

REMARKS

07-04 STEAMING AS A UNIT OF TG 77.6 IN COMPANY WITH THE USS J.R. CRAIG (DD-885) AND THE USS EPPERSON (DD-719) WHILE CONDUCTING SPECIAL OPERATIONS IN THE GULF OF TONKIN IN ACCORDANCE WITH COMSEVENTHFLT QUARTERLY EMPLOYMENT SCHEDULE. SOPA IS CTG 77.6 (COMBARDIN THIRZ, EMBAL ED, CORAL SEA) DTC IS CTU 77.6.2 (COMMANDING OFFICER, CORAL SEA). SCREEN AND COMMANDER IS CTU 77.6.2 (COMMANDING OFFICER, J.R. CRAIG) BASE COURSE IS 150 SPEED 13 KTS READINESS CONDITION FOUR, MATERIAL CONDITION YAKE AND NORMAL NAVIGATIONAL LIGHTS ARE SET. 0215 9E TO 330.

M.P. SENSENEY
M.P. SENSENEY LT USN

04-08 UNDERWAY AS BEFORE. 0600 SOUNDED FLIGHT QUARTERS. 0632 C/C 150°. 0700 C/C 330°. 0715 OBSERVED SUNRISE TURNED OFF NAVIGATIONAL LIGHTING. 0730 MUSTERED THE CREW ON STATION. SEE ATTACHED LIST OF ABSENTEES.

W.R. BICKLEY
W.R. BICKLEY LTJG USNR

08-12 UNDERWAY AS BEFORE. 0817 C/S 17 KTS 0820 C/C 115°. 0829 COMMENCED FLIGHT OPERATIONS. 0830 SUSPENDED FLIGHT OPERATIONS, C/C 330°. 0840 C/C 145°, C/S 27 KTS. 0846 C/S 30 KTS. 0858 C/C 070°. 0900 C/S 25 KTS, RESUMED FLIGHT OPERATIONS, BASE COURSE 070°, SPEED 25 KTS. 0903 C/S 17 KTS 0932 C/C 055°. 0940 SUSPENDED FLIGHT OPERATIONS, C/C 240°. 0946 C/S 13 KTS. 0951 C/C 060°, RECEIVED DAILY MAGAZINE INSPECTION REPORT, ALL CONDITIONS NORMAL. 0955 C/C 055°. 0958 C/C 270°. 1018 C/C 050°. 1019 RESUMED FLIGHT OPERATIONS, BASE COURSE 050°, SPEED 13 KTS. 1123 C/C 055°

L.C. MORGAN
L.C. MORGAN LTJG USN

10-16 UNDERWAY AS BEFORE. 1304 SUSPENDED FLIGHT OPERATIONS SET COURSE 025° SPEED 15 KTS. 1302 9E TO 055° 1312 9E TO 025° 1322 9E TO 050° LAUNCHED THE ALEUT FIVE (B) 1346 C/C TO 025° 1416 C/C TO 025° 1429 C/C TO 185° C/S TO 04 KNOTS.

Bruce J. Pappalardo
BRUCE J. PAPPALARDO LTJG USNR

16-18 UNDERWAY AS BEFORE 1630 9E TO 050° 9E TO 18 KTS. 1635 RESUMED FLIGHT OPERATIONS BASE COURSE 050° SPEED 18 KTS. 1704 C/S TO 13 KTS.

M.P. SENSENEY
M.P. SENSENEY LT USN

16-18 (CONT.) 1739 SUSPENDED FLIGHT OPERATIONS. C/C 215°

W.R. BICKLEY
W.R. BICKLEY LTJG USNR

18-20 UNDERWAY AS BEFORE. 1808 C/C 035°. 1814 RESUMED FLIGHT OPERATIONS. BASE COURSE 035° SPEED 15 KTS. 1819 OBSERVED SUNSET. SET LIGHTING MEASURE GREEN.

EXAMINED

DECK LOG—REMARKS SHEET

USS CORAL SEA (CVA-43)

DATE SUNDAY 26 DECEMBER 1971
(Day) (Date) (Month)

REMARKS—CONTINUED

1842 C/C 090° 1854 SECURED FROM FLIGHT OPERATIONS. SET NORMAL LIGHTING MEASURE.

W.R. Bickley

W. R. BICKLEY, LTJG, USNR

20-24 UNDERWAY AS BEFORE. 2015 C/C 233°. 2157 C/C 185°

L.C. Morgan

L. C. MORGAN, LTJG, USN

EXAMINED:

[Signature]
CIB. S. MORGAN

U. S. N. NAVIGATOR

DECK LOG—REMARKS SHEET

USS _____ DATE _____ 19____
 (Day) (Date) (Month)

REMARKS—CONTINUED

TO 16 KTS. 9/6 TO 020. 1524 RESUMED FLIGHT OPERATIONS BASE COURSE 020 SPEED 16 KTS

L.C. Morgan
 L.C. MOREAN, LTJG, USN

12-16 (CONT) 1544 9/6 TO 04 KTS. 9/6 TO 020. 16-

Bruce J. Tearduclo
 BRUCE J. TEARDUCLO USN 1502

16-20 UNDERWAY AS BEFORE 1615 SUSPENDED FLIGHT OPERATIONS 9/6 TO 230 04 KTS.

1624 9/6 TO 020 9/6 TO 8 KTS. 1638 RESUMED FLIGHT OPERATIONS BASE COURSE 020 SPEED

08 KTS. 1646 9/6 TO 045 1723 9/6 TO 15 KTS. 1739 SUSPENDED FLIGHT OPERATIONS 9/6 TO 20

9/6 TO 20 KTS. 1808 9/6 TO 025 9/6 TO 10 KTS. 1818 RESUMED FLIGHT OPERATIONS BASE

COURSE 025 SPEED 10 KTS. 1828 SUSPENDED FLIGHT OPERATIONS. SET NORMAL NAVIGATIONAL

LIGHTS 9/6 TO 210 9/6 TO 20 KTS. 1853 RESUMED FLIGHT OPERATIONS BASE COURSE 020

SPEED 10 KTS. 1904 UNDER 9/6 TO 20 KTS 9/6 TO 210. 1918 9/6 TO 020 9/6 TO 10 KTS. 1930

COMPLETED FLIGHT OPERATIONS 9/6 TO 180 9/6 TO 20 KTS.

Bruce J. Tearduclo
 BRUCE J. TEARDUCLO USN 1502

20-24 UNDERWAY AS BEFORE 2150 9/6 TO 10 KTS.

M.P. Jensen
 M.P. JENSEN LT CDR

EXAMINED:

CDR. N. MILLER

U. S. N. NAVIGATOR

DECK LOG—REMARKS SHEET

USS Coral Sea (CVA-43) ZONE DESCRIPTION -8H DATE Tuesday 28 December 19 71
AT/PASSAGE FROM Yankee Station, Gulf of Tonkin

POSITION	ZONE	TIME	POSITION	ZONE	TIME	POSITION	ZONE	TIME	LEGEND: 1-CELESTIAL
⁰⁸⁰⁰ L <u>18-21N</u>		BY <u>4</u>	¹²⁰⁰ L <u>18-17N</u>		BY <u>4</u>	²⁰⁰⁰ L <u>18-17N</u>		BY <u>4</u>	2-ELECTRONIC
¹ L <u>107-52E</u>		BY <u>4</u>	¹ L <u>108-00E</u>		BY <u>4</u>	¹ L <u>107-35E</u>		BY <u>2</u>	3-VISUAL
									4-D. R.

REMARKS

00-04 Steaming as a unit of TG 77.6 in company with USS J. R. Craig (DD-835) and USS Esperson (DD-719) while conducting special operations in the Gulf of Tonkin in accordance with COMSEVENTHFLT Quarterly Employment Schedule. SCPA is CTG 77.6, COMCARDIN THREE, embarked on Coral Sea OTC is CTU 77.6.1, Commanding Officer, USS Coral Sea, and Seven Commanders is CTU 77.6.2, Commanding Officer, USS J. R. Craig. Material condition YOKO, condition of readiness IV, and normal navigational lighting are set. This ship is on course 180° at 10 kts. Esperson and Craig are steaming independently within visual signalling range. 0030 c/c 335°

W.R. Bickley

W.R. BICKLEY LTJG, USNR

00-04 CONTINUED. 0346 c/c 340°. 0350 ASSUMED TACTICAL COMMAND OF USS SAN JOSE (AFS-7), FORM UNDERWAY REPLENISHMENT DISPOSITION, BASE COURSE 340°, SPEED 10 KTS. 0352 SAN JOSE COMMENCED APPROACH TO TAKE VERTICAL REPLENISHMENT STATION TO PORT.

L.C. Morgan

L. C. MORGAN, LTJG, USN

04-08 UNDERWAY AS BEFORE. 0404 COMMENCED VERTICAL REPLENISHMENT, COMMENCED RECEIVING SUPPLIES. 0501 ASSUMED TACTICAL COMMAND OF USS NAVASOTA (AO-106). NAVASOTA TOOK DESIGNATED STATION. 0532 COMPLETED TRANSFER OF SUPPLIES. SAN JOSE MANEUVERED TO TAKE STATION ONE MILE TO PORT. 0535 COMPLETED VERTICAL REPLENISHMENT. 0552 c/c 160°

0630 c/s 13 KTS. 0709 RECEIVED REPORT THAT AT 0525 PARKEN, GARY E., ADJ1, FOIA(b)6, SUFFERED A SPRAINED ANKLE OF THE RIGHT FOOT WHEN HE ROLED A TRAILER OVER SAMP. INJURY DUE NOT TO HIS OWN MISCONDUCT DISPOSITION. PLACED ON BINACIE LIST. 0716 OBSERVED SUNRISE, TURNED OFF NAVIGATIONAL LIGHTING. 0728 c/s 17 KTS. 0730 MUSTERED THE CREW ON STATION. SEE ATTACHED LIST OF ABSENTEES.

L.C. Morgan

L. C. MORGAN, LTJG-USN

04-28 (CONT'D) 07 0750 c/c 100° c/s 20 KNOTS

Robert J. Foxicola

ROBERT J. FOXICOLA LTJG, USNR

08-18 UNDERWAY AS BEFORE. 0823 c/s 17 KNOTS. 0805 c/c 105° c/s 10 KNOTS. 0801 HANDED ALL SABBARD REPLENISHMENT STATIONS. 0813 c/s 13 KNOTS. 0820 c/c 105° c/s 16 TO 18 KNOTS. 0820 c/c 105° c/s 16 TO 18 KNOTS. 0840 c/c 105° c/s 16 TO 18 KNOTS. 0844 c/c 105° c/s 16 TO 18 KNOTS. 0846 c/c 105° c/s 16 TO 18 KNOTS. 0850 SECURED FROM DEPLENISHMENT STATIONS. 0901 c/c 105° c/s 16 TO 18 KNOTS. 0937 c/c 105° c/s 16 TO 18 KNOTS. 0938 c/c 105° c/s 16 TO 18 KNOTS.

EXAMINED

U. S. N. NAVIGATOR

DECK LOG—REMARKS SHEET

USS CORAL SEA (CVA 43)

DATE Tuesday 28 December 71
 (Day) (Date) (Month)

REMARKS—CONTINUED

TO 0200° 0541 COMMENCED FLIGHT OPERATIONS. 0557 RECEIVED DAILY
 MAGAZINE TEMPERATURE REPORT. ALL CONDITIONS NORMAL. 1030
 SUSPENDED FLIGHT OPERATIONS. SET COURSE 210° 1032 C/S TO 25 KNOTS
 1035 C/S TO 240° 1046 C/S TO 315° 1047 C/S TO 350° 1049 C/S TO 20 KNOTS.
 1051 C/S TO 000° 1057 C/S TO 030° 1107 RESUMED FLIGHT OPERATIONS

L. C. Morgan
 L. C. MORGAN, LTJG, USN

08-12 CONTINUED. 1159 SUSPENDED FLIGHT OPERATIONS, C/C 030°
 C/S 30 KTS.

L. C. Morgan
 L. C. MORGAN, LTJG, USN

12-16 UNDERWAY AS BEFORE. 1204 C/C 225° 1225 C/C 030° C/S 24 KTS
 1232 C/S 22 KTS, RESUMED FLIGHT OPERATIONS. 1243 SUSPENDED
 FLIGHT OPERATIONS, C/C 225° C/S 30 KTS. 1354 C/C 045°
 1400 C/S 27 KTS. 1401 RESUMED FLIGHT OPERATIONS, #4 BASE
 COURSE 045° SPEED 27 KTS. 1431 C/S 18 KTS. 1445 SUSPENDED
 FLIGHT OPERATIONS, C/C 225°. 1450 C/S 25 KTS. 1513 C/C 050°
 1517 C/S 18 KTS. 1522 RESUMED FLIGHT OPERATIONS, BASE
 COURSE 050°, SPEED 18 KTS. 1536 C/C 055° 1540 C/S 20 KTS.

L. C. Morgan
 L. C. MORGAN, LTJG, USN

16-20 UNDERWAY AS BEFORE. 0613 SUSPENDED FLIGHT OPERATIONS. C/S 17 KTS.
 1614 C/C 230°. 1624 C/S 25 KTS. 1633 C/C 195°. 1637 COMCRUDESFLOT THREE DE-
 PARTED THE SHIP. 1644 C/C 230° C/S 17 KTS. 1720 C/S 23 KTS. 1722 C/C 090° 1730
 RESUMED FLIGHT OPERATIONS. BASE COURSE 090°, SPEED 23 KTS. 1733 SUSPENDED FLIGHT
 OPERATIONS C/C 230° 1735 C/S 17 KTS. 1736 C/C 165° 1747 C/C 230° 1807 C/C 090°
 C/S 20 KTS. 1816 RESUMED FLIGHT OPERATIONS. BASE COURSE 090° SPEED 20 KTS.
 1817 SUSPENDED FLIGHT OPERATIONS. SET SPEED 15 KTS. OBSERVED SUNSET. SET NORMAL
 NAVIGATIONAL LIGHTING. 1834 C/S 25 KTS. C/C 280°. 1902 C/C 040°. 1903 C/S 17
 KTS. 1908 SET LIGHTING MEASURE GREEN. RESUMED FLIGHT OPERATIONS. BASE
 COURSE 090° SPEED 17 KTS. 1918 CALLED AWAY UNDERWAY REPLENISHMENT STA-
 TIONS 5, 7, 11, AND 9B. 1934 SUSPENDED FLIGHT OPERATIONS 1938 C/C 305, C/S
 25 KTS. 1939 SET NORMAL NAVIGATIONAL LIGHTING.

W. R. Bickley
 W. R. BICKLEY, LTJG, USN

20-24 UNDERWAY AS BEFORE. 2028 C/S TO 315°. 2035 C/S TO 315° C/S TO 28 KTS. 2039
 C/S TO 180° C/S TO 18 KTS. ASSUMED TACTICAL COMMAND OF AND FORMED UNDERWAY
 REPLENISHMENT DISPOSITION WITH THE OCS NAVASOTA (AO-106) BASE COURSE 280° SPEED 12
 KT 2056 COMMENCED APPROACHED PORT SIDE NAVASOTA 2100 RECEIVED FIRST MESSAGE
 2116 FIRST HOSE CONNECTED. 2120 COMMENCED RECEIVING FUEL 2205 CDR NICHOL
 ASSUMED THE CONN. 2249 WATCH TEAM ASSUMED THE CONN. 2254 SECURED TAKING ON
 FUEL 2317 ALL LINES CLEAR TO JDD. MANEUVERED TO CLEAR THE DISPOSITION, SET
 COURSE 185° SPEED 13 KTS.

MP SENSENE
 MP SENSENE, LT USNR

EXAMINED:

[Signature]
 CDR. N. [Name]

U. S. N. NAVIGATOR

DECK LOG—REMARKS SHEET

USS Oriskany (DD-312) ZONE DESCRIPTION EH DATE Wednesday 29 December 19 71
(Day) (Date) (Month)

AT/PASSAGE FROM NAVSTA STATION, Base of Tonkin TO _____

POSITION	ZONE	TIME
0800		
L 17-46N	BY 4	
A 107-39E	BY 4	

POSITION	ZONE	TIME
1200		
L 17-52N	BY 4	
A 107-31E	BY 4	

POSITION	ZONE	TIME
2000		
L 18-23N	BY 4	
A 107-31E	BY 4	

LEGEND: 1-CELESTIAL
2-ELECTRONIC
3-VISUAL
4-D. R.

REMARKS

0704 STOWAGE MANIFEST OF 776 IN OCEAN WITH USS J.R. CRAIG (DD-355) AND USS EPPERSON (DD-719) WHILE CONDUCTING SPECIAL OPERATIONS IN THE GULF OF TONKIN IN ACCORDANCE WITH COMNAVSTA (NAVSTA STATION) QUARTERLY EMPLOYMENT SCHEDULE. SPFA 0704 776 (COMNAVSTA THREE CHARGED USS ORISKANY) C/P IS 0707761 (COMMANDING OFFICER, USS ORISKANY) SUPERVISOR COMMANDER IS 0707762 (COMMANDING OFFICER, USS J.R. CRAIG). MATERIAL CONSTRUCTION YARD, REPAIRS AND 071007 FUEL AND NORMAL NAUTICAL LIGHTING ARE SET. USS CRAIG AND USS EPPERSON ARE TRACKING INDEPENDENTLY WITH VISUAL SIGNALING RANGE. BASE COURSE 155° SPEED 13 KNOTS 0815 C/C 20145° 0838 C/C TO 160°

Ronald F. Squire
Ronald F. Squire, LTJG, USNR

04-08 UNDERWAY AS BEFORE 0545 C/C TO 345 0610 0700 C/C TO 025 C/C TO 17 KTS 0710 C/C TO 200. 0715 C/C TO 30 KTS 0720 C/C TO 045 0735 COMMENCED FLIGHT OPERATIONS BASE COURSE 045 SPEED 30 KTS 0730 MUSTERED THE CREW ON STATIONS SEE ATTACHED LIST OF ABSENTEES.

W.R. Bickley
W.R. Bickley, LTJG, USNR

04-08 (CONT.) 0744 C/S 20 KTS. C/C 230°. 0746 C/S 17 KTS. SUSPENDED FLIGHT OPERATIONS.

W.R. Bickley
W.R. Bickley, LTJG, USNR

08-12 UNDERWAY AS BEFORE 0855 C/S 30 KTS. 0902 C/C 040° 0910 RESUMED FLIGHT OPERATIONS. BASE COURSE 040°, SPEED 30 KTS. 0955 SUSPENDED FLIGHT OPERATIONS. C/C 230°. 0956 C/S 22 KTS. 1041 C/S 30 KTS. 1044 C/C 025° 1052 RESUMED FLIGHT OPERATIONS. BASE COURSE 025°, SPEED 30 KTS. 1115 RECEIVED DAILY MAGAZINE TEMPERATURE REPORT ALL CONDITIONS NORMAL. 1120 USS CRAIG DETACHED FOR UNDERWAY REPLENISHMENT WITH USS KILGUEA (AE-26). USS EPPERSON ASSUMED FLAME GUARD DUTIES.

W.R. Bickley
W.R. Bickley, LTJG, USNR

08-12 CONTINUED. 1142 SUSPENDED FLIGHT OPERATIONS, C/C 000° C/S 30 KTS. 1152 RESUMED FLIGHT OPERATIONS 1157 SUSPENDED FLIGHT OPERATIONS, C/C 225°

L.C. Morgan
L.C. Morgan, LTJG, USNR

12-16 UNDERWAY AS BEFORE 1203 C/C 220° 1212 C/C 225° 1229 C/C 055° 1238 RESUMED FLIGHT OPERATIONS, BASE COURSE 055°, SPEED 30 KTS 1250 C/S 25 KTS. 1335 SUSPENDED FLIGHT OPERATIONS, C/C 235°, C/S 30 KTS. 1411 C/C 010°. 1430 RESUMED FLIGHT OPERATIONS, BASE COURSE 010°, SPEED 30, 1435 C/C 025°, C/S 24 KTS. 1505 SUSPENDED FLIGHT OPERATIONS, C/C 200°. 1521 USS J.R. CRAIG REJOINED THE DISPOSITION.

L.C. Morgan
L.C. Morgan, LTJG, USNR

EXAMINED

DECK LOG—REMARKS SHEET

USS _____

DATE _____ 19____
 (Day) (Date) (Month)

REMARKS—CONTINUED

16-20 UNDERWAY AS BEFORE 1601 $\%C$ TO 005° $\%S$ TO 27 KNOTS. 1612 RESUMED FLIGHT OPERATIONS. 1658 SUSPENDED FLIGHT OPERATIONS SET COURSE 244° SPEED 12 KNOTS. 1709 $\%S$ TO 25 KNOTS. 1719 $\%C$ TO 015° RESUMED FLIGHT OPERATIONS. 1809 COMPLETED FLIGHT OPERATIONS SET COURSE 015° SPEED 13 KNOTS. 1820 OBSERVED 20071 SET MANUAL NAVIGATIONAL LIGHTING. 1901 LTJG TERZUOLO ASSUMED THE CONN. 1903 $\%C$ TO 005° COMMENCED MANEUVERING ON VARIOUS COURSES AT VARIOUS SPEEDS TO TAKE STATION ALONGSIDE THE STARBOARD SIDE OF USS ~~MINNAPPA~~ KILASUA FOR VERTICAL REPLENISHMENT. 1948 COMMENCED VERTICAL REPLENISHMENT. FIRST LOAD ON DECK

James J. Feynula
 BRUCE D. TERZUOLO USN COCK

20-24 UNDERWAY AS BEFORE 2240 COMPLETED VERTICAL REPLENISHMENT SET MANEUVERED TO CLEAR THE DISPOSITION SET COURSE 165° SPEED 13 KTS. 2311 $\%C$ TO 000° $\%S$ TO 24.25 KTS. 2330 $\%C$ TO 165° $\%S$ TO 13 KTS.

MP SENSENEY
 MP SENSENEY LT USN

EXAMINED:

M. Heister
 CDR. M. HEISTER

U. S. N. NAVIGATOR

DECK LOG—REMARKS SHEET

USS CORAL SEA (CVA-43) ZONE DESCRIPTION -8H DATE THURSDAY 30 DECEMBER 19 71

AT/PASSAGE FROM YANKEE STATION, GULF OF TONKIN -10-

POSITION	ZONE	TIME
0800 L 17-45N BY 4		
A 107-34E BY 4		

POSITION	ZONE	TIME
1200 L 17-56N BY 4		
A 107-45E BY 4		

POSITION	ZONE	TIME
2000 L 17-52N BY 4		
A 107-35E BY 4		

LEGEND:	1-CELESTIAL
	2-ELECTRONIC
	3-VISUAL
	4-D. R.

REMARKS

00-04 STEAMING AS A UNIT OF TG 77.6 IN COMPANY WITH USS J.P. CRAIG (DD-385) AND USS EPPERSON (DD-719) WHILE CONDUCTING SPECIAL OPERATIONS IN THE GULF OF TONKIN IN ACCORDANCE WITH CONVENTIONAL QUARTERLY EMPLOYMENT SCHEDULE. SOPA IS CTG 77.6, COMCARDIV THREE, EMBARKED IN CORAL SEA. OTC IS CTU 77.6.1, COMMANDING OFFICER, USS CORAL SEA, AND SCREEN COMMANDER IS CTU 77.6.2, COMMANDING OFFICER, USS CRAIG. MATERIAL CONDITION YOKO, CONDITION OF READINESS II, AND NORMAL NAVIGATIONAL LIGHTING ARE SET. THIS SHIP IS ON COURSE 165°, SPEED 13KTS. CRAIG AND EPPERSON ARE STEAMING INDEPENDENTLY WITHIN VISUAL SIGNALLING RANGE.

MR Bickley
W.R. BICKLEY LTJG, USNR

04-08 UNDERWAY AS BEFORE. 0500 C/C 250°. 0600 EPPERSON TOOK PLANE GUARD STATION. 0701 C/C 070°. 0717 OBSERVED SUNRISE, TURNED OFF NAVIGATIONAL LIGHTING. 0725 C/C 250°. 0730 MUSTERED THE CREW ON STATION: SEE ATTACHED LIST OF ABSENTEES.

LT Morgan
L.C. MORGAN LTJG, USN

08-08 (CONT'D) 0740 C/C TO 250KTS 0750 C/C TO 210° COMMENCED FLIGHT OPERATIONS

BUCKLEY FUSUAL
BRUCE G. TERZUOLO LTJG, USNR

08-10 UNDERWAY AS BEFORE. 0811 SUSPENDED FLIGHT OPERATIONS BASE COURSE 090° SPEED 13 KNOTS. 0840 C/C TO 180KTS 0848 C/C TO 250KTS. 0853 C/C TO 085° RESUMED FLIGHT OPERATIONS. 1008 RECEIVED DAILY MAGNETIC TEMPERATURE REPORT: ALL CONDITIONS NORMAL *1052. SUSPENDED FLIGHT OPERATIONS SET COURSE 230° 1111 C/C TO 080° RESUMED FLIGHT OPERATIONS *1045 DETACHED EPPERSON TO PROCEED FOR DUTY @ SOUTH SEA.

BUCKLEY FUSUAL
BRUCE G. TERZUOLO LTJG, USNR

08-12 (CONT) 1145 SUSPENDED FLIGHT OPERATIONS C/C TO 225° TO 28 KTS

MR SENSERBY
MR SENSERBY LTJG, USNR

12-16 UNDERWAY AS BEFORE. 1225 C/C TO 210° 1228 C/C TO 225° 1242 C/C TO 080° C/C TO 25 KTS 1250 RESUMED FLIGHT OPERATIONS BASE COURSE 030° SPEED 25 KTS. 1311 SUSPENDED FLIGHT OPERATIONS C/C TO 220° C/C TO 13 KTS. 1425 C/C TO 27 KTS 1428 C/C TO 020°. 1437 RESUMED FLIGHT OPERATIONS BASE COURSE 030° SPEED 27 KTS 1458 C/C TO 180° C/C TO 430°

MR SENSERBY
MR SENSERBY LTJG, USNR

12-16 (CONT.) 1542 SUSPENDED FLIGHT OPERATIONS. C/C 220°. 1615 C/C 23 KTS.

MR Bickley
W.R. BICKLEY LTJG, USNR

16-20 UNDERWAY AS BEFORE. 1615 C/C 23 KTS. 1618 C/C 020°. 1630 RESUMED FLIGHT

EXAMINED

U. S. N. NAVIGATOR

DECK LOG—REMARKS SHEET

USS CORAL SEA (CVA-93)

DATE THURSDAY 30 DECEMBER 19 71
(Day) (Date) (Month)

REMARKS—CONTINUED

OPERATIONS. BASE COURSE 020° SPEED 23 KTS. 1820 EXECUTED SUNSET SET LIGHTING MEASURE GREEN. 1824 C/C 205° 1825 COMPLETED FLIGHT OPERATIONS. 1826 C/S 20 KTS 1843 C/C 195° 1925 ASSUMED TACTICAL COMMAND OF USS KILAUEA (AE-26) PREPARATORY TO RE-ARMING.

W.R. Bickley
W.R. BICKLEY, LTJG, USNR

20-24 UNDERWAY AS BEFORE. 2002 MANNED STARBOARD RE-ARMING STATIONS 1A, 1B, 9A AND 9B. 2040 FORMED UNDERWAY REPLENISHMENT ~~B~~ DISPOSITION, BASE COURSE 020°, SPEED 12 KTS. 2050 COMMENCED APPROACH PORT SIDE KILAUEA. CMDR J.E. WASSON, USN, HAS THE CONN. 2134 RECEIVED FIRST LINE. 2142 COMMENCED TAKING ON AMMUNITION. 2201 BRIDGE WATCH TEAM TOOK THE CONN.

L.C. Morgan
L.C. MORGAN, LTJG, USN

20-24 (CONT'D) 2215 CDR HESTER ASSUMED THE CONN 2216 ETGS. 2217ER ~~REASSUMED THE CONN.~~

Robert J. Hester
ROBERT J. HESTER, LTJG, USNR

EXAMINED:

W. Hester
CDR. W. HESTER

U. S. N. NAVIGATOR

DECK LOG—REMARKS SHEET

USS CORAL SEA (CVA-43) ZONE DESCRIPTION -B4 DATE FRIDAY 31 DECEMBER 19 71
(Day) (Date) (Month)
AT/PASSAGE FROM LANA'IA STATION, GULF OF TONKIN TO

POSITION	ZONE	TIME
0800		
L 17-30N	BY 4	
λ 108-02E	BY 4	

POSITION	ZONE	TIME
1200		
L 17-12N	BY 4	
λ 108-05E	BY 4	

POSITION	ZONE	TIME
2000		
L 17-22N	BY 4	
λ 108-04E	BY 4	

LEGEND:	
1.	CELESTIAL
2.	ELECTRONIC
3.	VISUAL
4.	D. R.

REMARKS

04-04 STOPPING AS A UNIT OF TG 77.6 IN COMPANY WITH USS KUALAIA (AG-26), USS J.D. COLE (DD-987) AND USS EPPERSON (DD-79) WHILE CONDUCTING SPECIAL OPERATIONS IN THE GULF OF TONKIN IN ACCORDANCE WITH COMNAVSTA'S QUARTERLY DEPLOYMENT SCHEDULE. THIS SHIP IS ENGAGED IN UNDERWAY REDEPLOYMENT WITH USS KUALAIA. TOTAL IS TG 77.6 (MIDCOMBATTRE EMBARKED USS CORAL SEA) CTR IS CTG 77.6.1 (COMMANDING OFFICER, USS CORAL SEA) SPECIAL COMMANDER IS CTG 77.6.2 (COMMANDING OFFICER, USS CORAL SEA) INDIVIDUAL OPERATIONS VOME, BERRY ACQUISITION FOUR, AND LIGHTING MEASURE GREEN ARE SET. DEPLOYMENT COURSE 020° SPEED 17 KNOTS. USS CORAL IS STATIONED IN LIFEGUARD STATION ASTERN. USS EPPERSON IS DEPLOYED WITHIN USUAL SIGNALING RANGE. 0603 BRIDGE WATCH TEAM NOTIFIED THE CORAL SEA LAST LOAD ON DECK. 0609 ALL LINES CLEAR TO TRANSFER. 0650 COMMENCED UNDEPLOYING TO CLEAR THE DISPOSITION DEPLOYED USS KUALAIA (AG-26) TO DEPLOY ON DUTIES ASSIGNED. 0815 COMPLETED VERTICAL REDEPLOYMENT SET COURSE 180° SPEED 15 KNOTS. 0917 C/S 15 KNOTS CLUB SECURED FROM UNDERWAY REDEPLOYMENT STATIONS 0702 C/C 10-12°

Bruce J. Ferguson
Bruce J. Ferguson LTJG USNR

04-08 UNDERWAY AS BEFORE. 0600 C/S 15 KNOTS. 0730 C/S 18 KNOTS. 0800 MUSTERED THE CREW (A) STATIONS. SEE ATTACHED LIST OF ABSENTEES.

M.P. SENSEBERRY
M.P. SENSEBERRY LT USNR

04-09 (CONT.) 0745 C/C 217°

W.R. BICKLEY
W.R. BICKLEY LTJG USNR

08-12 UNDERWAY AS BEFORE. 0920 C/C 035°. 1000 SOUNDED FLIGHT QUARTERS. 1008 C/C 180°. 1049 RECEIVED DAILY MAGAZINE TEMPERATURE REPORT. ALL CONDITIONS NORMAL. 1106 C/S 27 KTS. 1113 C/C 015°. 1119 C/S 28 KTS. 1120 COMMENCED FLIGHT OPERATIONS. BASE COURSE 015°, SPEED 28 KTS.

W.R. BICKLEY
W.R. BICKLEY LTJG USNR

08-12 CONTINUED. 1145 SUSPENDED FLIGHT OPERATIONS, C/C 195°, C/S 17 KTS.

L.C. MORGAN
L.C. MORGAN LTJG USN

12-16 UNDERWAY AS BEFORE. 1209 DETACHED USS EPPERSON TO PROCEED ON DUTIES ASSIGNED. 1223 USS CARPENTER (DD-825) MADE RENDEZVOUS WITH THE FORMATION AND TOOK DESIGNATED STATION. 1252 C/S 28 KTS. 1253 C/C 010°. 1306 RESUMED FLIGHT OPERATIONS, BASE COURSE 010, SPEED 28 KTS. 1411 SUSPENDED FLIGHT OPERATIONS, C/C 200°, C/S 27 KTS. 1443 C/C 010°, C/S 28 KTS. 1452 RESUMED FLIGHT OPERATIONS, BASE COURSE 010°, SPEED 28 KTS. 1524 C/S 18 KTS.

L.C. MORGAN
L.C. MORGAN LTJG USN

02-16 (CONT'D) 1541 SUSPENDED FLIGHT OPERATIONS SET COURSE 010° SPEED 28 KNOTS.

Bruce J. Ferguson
Bruce J. Ferguson LTJG USNR

EXAMINED

U. S. N. NAVIGATOR

DECK LOG—REMARKS SHEET

USS _____

DATE _____ 19____
(Day) (Date) (Month)

REMARKS—CONTINUED

1620 UNDERWAY AS BEFORE. 1637 ϕ 130 02.0° ψ S TO 20 KNOTS. 1638 ψ S TO 23 KNOTS.
RESUMED FLIGHT OPERATIONS. 1743 SUSPENDED FLIGHT OPERATIONS. SET COURSE 295°
SPEED 20 KNOTS. 1821 ϕ 170 01.5° ψ S TO 22 KNOTS. OBSERVED SUNSET SET LIGHTING
NEARLY 2000. 1830 RESUMED FLIGHT OPERATIONS

Samuel J. Jensen
BASE COURSE 015 GNR

16-20 (CONT) 1930 SUSPENDED FLIGHT OPERATIONS ψ TO 20.5 ψ TO 25 KTS.

M.P. Jensen
M.P. JENSEN LT USN

20-24 UNDERWAY AS BEFORE. 2005 ψ TO 18 KTS. 2011 ψ TO 015 ψ TO 14 KTS. 2015 RESUMED
FLIGHT OPERATIONS. BASE COURSE 015 SPEED 14 KTS. 2057 SUSPENDED FLIGHT OPERATIONS
OPERATIONS ψ TO 20.5 ψ TO 25 KTS. 2113 ψ TO 20 KTS. 2120 ψ TO 020. FORMED UNDER-
WAY REPLENISHMENT DISPOSITION WITH USS NAHASETA (AO-105). BASE COURSE 020 SPEED
12 KTS. ASSUMED TACTICAL COMMAND OF NAHASETA. 2136 COMMENCED APPROACH PORT
SIDE NAHASETA. 2157 RECEIVED FIRST MESSENGER. 2205 FIRST HOSE CONNECTED. 2206
COMMENCED TACKLING ON FUEL.

M.P. Jensen
M.P. JENSEN LT USN

EXAMINED:

M. Jensen
CDR. M. JENSEN

U. S. N. NAVIGATOR