

one



DECK LOG BOOK

OF THE

U. S. S. _____ CORAL SEA _____

_____ CVA 43 _____
IDENTIFICATION NUMBER

Attached to { _____ Division,
_____ Squadron,
_____ Flotilla,
SEVENTH _____ Fleet,
_____ Naval District,

Commencing _____ 0001 H 1 APRIL _____, 19 72 ,
(zone time and date)

at _____ 17° 08.5' N 109° 32.5' E _____,
(location)

and ending _____ 2400 H 30 APRIL _____, 19 72 ,
(zone time and date)

at _____ 17° 19' N 109° 06.4' E _____
(location)

Approved by: _____ *W. H. Harris* _____ Commanding
W. H. HARRIS

USS CORAL SEA (C-103) ZONE DESCRIPTION 5H DATE SATURDAY 1 APRIL, 19 72
 (Day) (Date) (Month)
 AT/PASSAGE FROM YANKEE STATION, GULF OF TONKIN

POSITION	ZONE	TIME
0800 L 17° 15' N	BY 4	
λ 108° 29.8 E	BY 4	

POSITION	ZONE	TIME
1200 L 17° 16' N	BY 4	
λ 108° 41' E	BY 4	

POSITION	ZONE	TIME
2000 L 16° 35' N	BY 4	
λ 108° 54' E	BY 4	

LEGEND: 1-CELESTIAL
 2-ELECTRONIC
 3-VISUAL
 4-D. R.

REMARKS

08-04 STEAMING AS A UNIT OF T677.6 IN COMPANY WITH USS RICHARD B ANDERSON (DD786) AND USS FRANCIS HAMMOND (DE 1067) IN THE GULF OF TONKIN WHILE CONDUCTING SPECIAL OPERATIONS IN ACCORDANCE WITH COMSEVENTHFLT'S QUARTERLY EMPLOYMENT SCHEDULE. SOPA IS CTG 77.6 COMCORDIVTAREE, EMBARKED IN CORAL SEA. OTC IS CTU 77.6.1 COMMANDING OFFICER USS CORAL SEA. SCREEN COMMANDER IS CTU 77.6.2 COMMANDING OFFICER USS RICHARD B ANDERSON. CONDITION OF READINESS II, MATERIAL CONDITION YOKE, AND NORMAL NAVIGATIONAL LIGHTING ARE SET. THE #4 SHAFT IS LOCKED FOR MAINTENANCE. THE SCREEN IS STEAMING INDEPENDENTLY WITHIN VISUAL SIGNALLING RANGE. BASE COURSE IS 070°T. BASE SPEED IS 10KTS. 0430 C/C 278°T. 0446 C/S 15KTS. 0225 C/S 10KTS. 0259 UNLOCKED #4 SHAFT.

J. Evans
 J. EVANS, LT USN

04-00-04 (CONT.) 0335 C/C 290°.

W.R. Bickley
 W.R. BICKLEY, LTJG, USN

04-08 UNDERWAY AS BEFORE. 0902 C/C 278°. 0631 C/S 13 KTS. 0649 OBSERVED SUNRISE. SECURED NAVIGATIONAL LIGHTS. 0645 C/C 100°. 0650 ASSUMED TACTICAL COMMAND OF USS OUELLET (DE-1077). ASSIGNED OUELLET TO STEAM INDEPENDENTLY WITHIN VISUAL SIGNALLING RANGE. 0700 SOUNDED FLIGHT QUARTERS. 0708 C/C 150°. 0730 MUSTERED THE CREW ON STATIONS. SEE ATTACHED LIST OF ABSENTEES. 0745 C/C 260°.

W.R. Bickley
 W.R. BICKLEY, LTJG, USN

08-12 UNDERWAY AS BEFORE *0815 C/C TO 0900 C/C TO 20 KTS. 0825 COMMENCED FLIGHT OPERATIONS. BASE COURSE 040° SPEED 20 KTS. 0840 SUSPENDED FLIGHT OPERATIONS C/C TO 270° C/S TO 13 KTS. 0940 C/C TO 180° C/S TO 25 KTS. 0950 RESUMED FLIGHT OPERATIONS. BASE COURSE 100° SPEED 25 KTS. 1028 C/C 020° C/S TO 20 KTS. 1034 SUSPENDED FLIGHT OPERATIONS. C/C TO 130° C/S TO 13 KTS. 1048 C/C TO 215° C/S TO 22 KTS. 1050 RECEIVED DAILY MAGAZINE INSPECTION REPORT. 1101 C/C TO 25 KTS. 1114 C/C TO 065°. 1125 RESUMED FLIGHT OPERATIONS. BASE COURSE 065° SPEED 25 KTS. *0800 HAMMOND ASSUMED STATION 2504.

M.P. SENSEN
 M.P. SENSEN, LT USN

08-12 (CONT'D) 1154 SUSPENDED FLIGHT OPERATIONS, SET COURSE 250°, SPEED 15.

BRUCE J. TERZANO
 BRUCE J. TERZANO, CDR, USN

APPROVED:

EXAMINED:

U. S. N. COMMANDING

U. S. N. NAVIGATOR

TO BE FORWARDED TO THE BUREAU OF NAVAL PERSONNEL AT THE END OF EACH MONTH

USS CORAL SEA (CVA-47)

DATE SATURDAY 01 APRIL 1972
(Day) (Date) (Month)

REMARKS-CONTINUED

12-16 UNDERWAY AS BEFORE. 1243 C/S 28 KTS, C/C 095. 1251 C/S 23 KTS. 1258 RESUMED FLIGHT OPERATIONS, BASE COURSE 065. SPEED 22 KTS. 1324 SUSPENDED FLIGHT OPERATIONS, SET COURSE 249, SPEED 15 KTS. 1411 C/C 095. 1427 RESUMED FLIGHT OPERATIONS. BASE COURSE 095. SPEED 25. USS OUELLET (DE-1011) REJOINED THE FORMATION. 1435 USS OUELLET ASSUMED PLANE GUARD STATION 180° R 1500 YARDS. 1448 RELEASED USS HAMMOND TO REDDITCH. 1503 STATIONED DOWN-BOW LOCKETS DUE TO REDUCED VISIBILITY. 1505 SUSPENDED FLIGHT OPERATIONS. SET COURSE 160. SPEED 13.

Bruce J. Ferguola
BRUCE J. FERGUOLA, LTJG, USNR

12-16 CONTINUED. 1552 1543 DETACHED USS OUELLET TO PROCEED ON MISSION ASSIGNED. 1552 USS HAMMOND TOOK STATION 25N X. 1554 C/C 120°, C/S 23 KTS. 1559 RESUMED FLIGHT OPERATIONS, BASE COURSE 120°, SPEED 23 KTS.

J.C. Morgan
J. C. MORGAN, LTJG, USN

16-18 UNDERWAY AS BEFORE. 1644 SUSPENDED FLIGHT OPERATIONS, C/C 275°, C/S 27 KTS. 1715 C/S 22 KTS, C/C 130°. 1729 RESUMED FLIGHT OPERATIONS, BASE COURSE 130°, SPEED 22 KTS.

J.C. Morgan
J. C. MORGAN, LTJG, USN

16-18 CONTINUED. 1755 ANDERSON TOOK STATION 35N X.

J.M. Evans
J.M. EVANS, LT USN

18-20 UNDERWAY AS BEFORE. 1808 HAMMOND AND ANDERSON EXCHANGED STATIONS. 1809 SUSPENDED FLIGHT OPERATIONS C/C 250 C/S 27 KTS. 1833 USS ANDERSON DD786 DETACHED TO PROCEED ON DUTIES ASSIGNED. HAMMOND ASSIGNED DUTIES AS CTM 77.6.2 SCREEN COMMANDER. 1840 HAMMOND TOOK STATION 25N X. 1844 C/C 140 C/S 23 KTS. 1852 RESUMED FLIGHT OPERATIONS. BASE COURSE 140. SPEED 23 KTS. 1901 OBSERVED SUNSET. SET LIGHTING MEASURE GREEN. 1923 SUSPENDED FLIGHT OPERATIONS. SET NORMAL NAVIGATIONAL LIGHTS C/C 290 C/S 27 KTS.

J.M. Evans
J.M. EVANS, LT USN

18-20 (CONT.) 1948 C/S 22 KTS.

W.R. Bickley
W.R. BICKLEY, LTJG, USNR

20-24 UNDERWAY AS BEFORE. 2019 C/C 125°. 2020 C/S 13 KTS. 2029 SET LIGHTING MEASURE GREEN. 2031 RESUMED FLIGHT OPERATIONS. BASE COURSE 125°. SPEED 13 KTS. 2114 COMPLETED FLIGHT OPERATIONS. SET NORMAL NAVIGATIONAL LIGHTING. 2116 C/S 10 KTS. 2117 C/C 050°. 2144 ASSUMED TACTICAL COMMAND OF USS CAMDEN (AOE-2). 2148 COMMENCED MANEUVERING AT VARIOUS COURSES AND SPEEDS TO TAKE STATION 3000 YDS ASTERN USS CAMDEN. BASE COURSE 090°. 10 KTS. 2215 CALLED AWAY REPLENISHMENT STATIONS 5, 7, 11, 1A, 9B, AND VERTICAL REPLENISHMENT STATIONS. 2220 ON STATION. CDR STEELE, USN, ASSUMED THE CONN. FORMED UNDERWAY REPLENISHMENT DISPOSITION. REPLENISHMENT COURSE 090°. SPEED 12 KTS. 2235 COMMENCED APPROACH PORT SIDE CAMDEN. 2246 SET NAVIGATIONAL LIGHTING TO DENOTE ENGAGEMENT IN SPECIAL OPERATIONS. 2248 ALONGSIDE

APPROVED:

EXAMINED:

U. S. N. COMMANDING

CDR. *J. H. [Signature]*

U. S. N. NAVIGATOR

USS CORAL SEA (CV-43) ZONE DESCRIPTION -8H DATE SATURDAY 1 APRIL 19 72
(Day) (Date) (Month)

AT/PASSAGE FROM YANKEE STATION, GULF OF TONKIN TO _____

POSITION	ZONE	TIME
0800		
L _____	BY _____	
A _____	BY _____	

POSITION	ZONE	TIME
1200		
L _____	BY _____	
A _____	BY _____	

POSITION	ZONE	TIME
2000		
L _____	BY _____	
A _____	BY _____	

LEGEND: 1-CELESTIAL
2-ELECTRONIC
3-VISUAL
4-D. R.

REMARKS

CAMDEN TO PORT. 2259 FIRST SPANWIRE CONNECTED. 2302 COMMENCED TAKING ON AMMUNITION. 2314 FIRST HOSE CONNECTED. 2317 COMMENCED VERTICAL REF RE-7MR PLENISHMENT. 2320 COMMENCED TAKING ON FUEL. 2323 CDR BALL, USN, ASSUMED THE CONN. 2350 VISIBILITY DECREASED TO 2000 YDS. POSTED BOW LOOK-OUTS. *2355 CAPTAIN AND NAVIGATOR ON THE BRIDGE.

William R. Bickley
 WILLIAM R. BICKLEY, CDR, USNR

APPROVED:

EXAMINED:

U. S. N. COMMANDING

CDR. *W. R. Bickley*

U. S. N. NAVIGATOR

USS CORAL SEA (CA-43) ZONE DESCRIPTION -8H DATE SUNDAY 2 APRIL 1972
 (Day) (Date) (Month)

AT/PASSAGE FROM YANKEE STATION, GULF OF TONKIN TO

POSITION	ZONE	TIME
0800 L 17°03'N BY 4 λ 108°47'E BY 4		

POSITION	ZONE	TIME
1200 L 16°53.8'N BY 4 λ 108°25.9'E BY 4		

POSITION	ZONE	TIME
2000 L 17°10.1'N BY 4 λ 108°07.1'E BY 4		

LEGEND: 1-CELESTIAL
2-ELECTRONIC
3-VISUAL
4-D.R.

REMARKS

08-04 STEAMING AS A UNIT OF TG 77.6 IN COMPANY WITH USS CAMDEN (AOE-2) AND USS HAMMOND (DE 1067) IN THE GULF OF TONKIN WHILE CONDUCTING SPECIAL OPERATIONS IN ACCORDANCE WITH COMSEVENTHFLT'S QUARTERLY EMPLOYMENT SCHEDULE. SOPA IS CTG 77.6 (COMCAR) IN THREE, EMBARKEE (CORAL SEA) OTC IS CTU 77.6.1 (COMMANDING OFFICER, CORAL SEA) SCREEN COMMANDER IS CTU 77.6.2 (COMMANDING OFFICER, HAMMOND) THE SHIP IS ENGAGED IN UNDERWAY REPLENISHMENT ALONGSIDE CAMDEN. HAMMOND IS IN LIFE GUARD STATION ASTERN. MATERIAL CONDITION VOICE, READINESS CONDITION IV, AND LIGHTING MEASURE GREEN ACE SET. 0804 LT SENSENEY ASSUMED THE CONN. 0836 CDR MELTZER ASSUMED THE CONN. 0843 SECURED TAKING ON FUEL. 0852 CDR WASSON ASSUMED THE CONN. 0831 CDR MELTZER ASSUMED THE CONN. 0846 COMPLETED TAKING ON AMMUNITION. 0859 ALL LINES CLEAR TO STRD. COMMENCED MANEUVERING TO CLEAR THE DISPOSITION. SET NORMAL NAVIGATIONAL LIGHTS. DETACHED CAMDEN TO PROCEED ON DUTY ASSIGNED. 0926 SET COURSE 460 SPEED 13 KTS. 0921 % TO 28.5. WATCH TEAM ASSUMED THE CONN.

M.P. SENSENEY
MP SENSENEY LT USN

04-04 (CONT'D) 0255 C/C 275. 0258 C/C 285.

SUCCESSFUL
BRUCE J. KERNOLD USN USNR

04-08 UNDERWAY AS BEFORE. 0557 STATIONED BOW LOOKOUTS DUE TO REDUCED VISIBILITY. 0624 SECURED BOW LOOKOUTS. 0644 OBSERVED SUNRISE. SECURED ALL NAVIGATIONAL LIGHTS. 0652 C/C 345. C/S 24 KTS. 0723 % 085° 0727 % 085° % 10 KNOTS 0830 MUSTERED THE CREW ON STATIONS. SEATED 101 DE ABSENTEES. 0800 SOUNDED FLIGHT QUIETNESS 0831 USS HAMMOND ASSUMED BARRAGE GUARD STATION 180° R. 0830 YARDS.

SUCCESSFUL
BRUCE J. KERNOLD USN USNR

08-12 UNDERWAY AS BEFORE. 0802 % 090°. 0804 % 15 KTS. 0822 18 KTS. 0825 C/C 130°. 0828 % 22 KTS. 0830 COMMENCED FLIGHT OPERATIONS, BASE 130°, SPEED 22 KTS. 0847 SUSPENDED FLIGHT OPERATIONS, % 285°, % 27 KTS. 0923 USS MACKENZIE (DD 836) MADE RENDEZVOUS WITH DISPOSITION, TOOK STATION STEAMING INDEPENDENTLY. 0930 % 290°, % 20 KTS. 0940 % 175°. 0942 COMMANDING OFFICER MACKENZIE ASSUMED DUTIES OF CTU 77.6.2, SCREEN COMMANDER. 0946 % 27 KTS. 0952 RESUMED FLIGHT OPERATIONS, BASE COURSE 175°, SPEED 27 KTS. 1009 % 20 KTS. 1040 RECEIVED DAILY MAGAZINE INSPECTION REPORT: ALL CONDITIONS NORMAL. 1054 SUSPENDED FLIGHT OPERATIONS, C/C 325°, % 27 KTS. 1128 RESUMED FLIGHT OPERATIONS. 1130 BRIG GEN PAULY CAME ABOARD. 1135 SUSPENDED FLIGHT OPERATIONS.

A.C. Morgan

APPROVED:

EXAMINED:

U. S. N. COMMANDING


U. S. N. NAVIGATOR

USS CORAL SEA (CVA-43)

DATE SUNDAY 2 APRIL 1972
(Day) (Date) (Month)

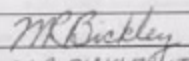
REMARKS-CONTINUED

L. C. MORGAN, LTJG, USN
 12-16 UNDERWAY AS BEFORE. 1234 C/C 270. 1254 C/C 120 KTS. 1255 COMCARDIV
 THREE AND BRIGADIER GENERAL PAULY USAF DEPARTED THE SHIP. 1256 DETACHED
 USS HAMMOUD (DE 1067) TO PROCEED TO ASW EXERCISE. USS MACKENZIE ASSUMED
 PLANEGUARD STATION 25NY. 1300 RESUMED FLIGHT OPERATIONS BASE COURSE 145
 SPEED 27 KTS. 1343 SUSPENDED FLIGHT OPERATIONS C/C 315 C/S 25 KTS. 1413 C/S 3000.
 1415 C/C 160 1427 RESUMED FLIGHT OPERATIONS BASE COURSE 160 SPEED 30 KTS.
 1502 SUSPENDED FLIGHT OPERATIONS C/C 310 C/S 30 KTS.




J.M. EVANS, LTJG, USN

12-16 (CONT) 1546 C/C 125°. 1555 RESUMED FLIGHT OPERATIONS. BASE COURSE 125°
 SPEED 30 KTS.




W.R. BICKLEY, LTJG, USNR

16-18 UNDERWAY AS BEFORE. 1628 SUSPENDED FLIGHT OPERATIONS. 1635 C/C 335°. 1644
 COMCARDIV THREE AND BRIGADIER PAULY, USAF, RETURNED ON BOARD. 1715 C/C 105°. 1723 RE-
 SUMED FLIGHT OPERATIONS. BASE COURSE 105° SPEED 30 KTS.



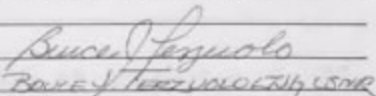
W.R. BICKLEY, LTJG, USNR

18-20 UNDERWAY AS BEFORE. 1800 SUSPENDED FLIGHT OPERATIONS 90 TO 285° SPEEDS
 1830 90 TO 30 KTS. 1838 90 TO 130°. 1845 RESUMED FLIGHT OPERATIONS BASE COURSE
~~180°~~ 130° SPEED 30 KTS. 1851 90 TO 160° 90 TO 27 KTS. 1901 OBSERVED SUNSET SET
 LIGHTING MEASURE GREEN. 1920 SUSPENDED FLIGHT OPERATIONS. SET NORMAL NAVIGATION
 LIGHTS 90 TO 330°.



M.P. SENECHAL, LTJG, USNR

20-24 UNDERWAY AS BEFORE. 2000 C/C 155°. 2009 SET LIGHTING MEASURE
 GREEN. 2012 C/C 160°. 2014 C/S 25 KTS. 2015 ^{RESUMED} ~~COMMENCED~~ FLIGHT
 OPERATIONS, BASE COURSE 160°, SPEED 25 KTS. 2051 COMPLETED FLIGHT
 OPERATIONS, SET COURSE 070°, SPEED 20 KTS; USS MACKENZIE (DD-836)
 ASSUMED NIGHT STEAMING STATION WITHIN VISUAL SIGNALING RANGE.
 2102 C/S 19 KTS.



BRUCE J. SQUOLO, LTJG, USNR

APPROVED:

EXAMINED:

U. S. N. COMMANDING

CDR 

U. S. N. NAVIGATOR

USS CORAL SEA (CVA-43) ZONE DESCRIPTION -8M DATE MONDAY 3 APRIL 19 72
(Day) (Date) (Month)

AT/PASSAGE FROM YANKEE STATION, GULF OF TONKIN TO TONKIN

POSITION	ZONE	TIME
0800 L 17° 21.8' N	BY 4	
λ 108° 19.5' E	BY 4	

POSITION	ZONE	TIME
1200 L 17° 05' N	BY 2	
λ 108° 31' E	BY 2	

POSITION	ZONE	TIME
2000 L 17° 19.9' N	BY 2	
λ 108° 33' E	BY 2	

LEGEND: 1. CELESTIAL
2. ELECTRONIC
3. VISUAL
4. D. R.

REMARKS

00-04 STEAMING AS A UNIT OF TG 77.6 IN COMPANY WITH USS MACKENZIE (DD-836) WHILE CONDUCTING SPECIAL OPERATIONS IN THE GULF OF TONKIN IN ACCORDANCE WITH COMSEVENTHFLT QUARTERLY EMPLOYMENT SCHEDULE. SOFA IS CTG 77.6, COMCARDIN THREE EMPARKED CORAL SEA. CTC IS CTU 776.1, COMMANDING OFFICER CORAL SEA, SCREEN COMMANDER IS CTU 776.2, COMMANDING OFFICER MACKENZIE. BASE COURSE IS 070°, SPEED 10 KTS. MATERIAL CONDITION YOKO, READINESS CONDITION FOUR, AND NORMAL NAVIGATIONAL LIGHTING ARE SET. 0105 C/C 290°

C. Morgan

L. C. MORGAN, LTJG, USN

04-08 UNDERWAY AS BEFORE. 0640 OBSERVED SUNRISE. SECURED NAVIGATIONAL LIGHTS. 0642 CR 090 0649 C/S 13 KTS. 0730 MUSTERED THE CREW ON STATIONS; SEE ATTACHED LIST OF ABSENTEES. SOUNDED FLIGHT QUARTERS.

J. Evans

JM. EVANS, LTUSN

08-12 UNDERWAY AS BEFORE. 0800 C/C 270°. *0837 C/S 17 KTS. C/C 125°. 0844 C/S 30 KTS. 0856 COMMENCED FLIGHT OPERATIONS. BASE COURSE 125° SPEED 30 KTS. 0914 C/S 20 KTS. 0916 SUSPENDED FLIGHT OPERATIONS. C/C 310°. 0947 RECEIVED DAILY MAGAZINE INSPECTION REPORT. ALL CONDITIONS NORMAL. 1002 ~~C/S 30 KTS.~~ 1019 CR 125° 1025 RESUMED FLIGHT OPERATIONS. BASE COURSE 125° SPEED 30 KTS. 1106 BGEN PAULY, U.S. AIR FORCE, DEPARTED THE SHIP. 1115 SUSPENDED FLIGHT OPERATIONS. C/C 330° C/S 23 KTS. 1137 C/C 130°. 1138 C/S 30 KTS. *0830 USS MACKENZIE ASSUMED STATION 25N.

W.R. Bickett

W.R. BICCKETT, LTJG, USNR

08-12 (CONT) 1150 RESUMED FLIGHT OPERATIONS BASE COURSE 130° SPEED 30 KTS

M.P. SENSEN

MP SENSEN, LT USNR

12-16 UNDERWAY AS BEFORE. 1203 % TO 160 % TO 25 KTS. 1210 % TO 170 1225 % TO 225 1229 % TO 240 1234 SUSPENDED FLIGHT OPERATIONS % TO 335 % TO 38 KTS. 1300 % TO 200. 1310 % TO 260. 1320 % 155 1325 RESUMED FLIGHT OPERATIONS. BASE COURSE 155 SPEED 30 KTS. 1336 % TO 170 1345 % TO 200 % TO 25 KTS. 1349 SUSPENDED FLIGHT OPERATIONS % TO 200 % TO 30 KTS. 1428 % TO 230. 1445 % TO 150. 1450 RESUMED FLIGHT OPERATIONS BASE COURSE 150 SPEED 30 KTS. 1509 % TO 170. 1515 % TO 180. 1528 SUSPENDED FLIGHT OPERATIONS % TO 330

M.P. SENSEN

MP SENSEN, LT USNR

12-16 (CONT'D) 1559 C/C 340.

Rouce J. Terziani

ROUCE J. TERZIANI, LTJG, USNR

16-18 UNDERWAY AS BEFORE. 1614 C/C 170. 1621 RESUMED FLIGHT OPERATIONS. BASE COURSE 170, SPEED 30 KTS. 1650 SUSPENDED

APPROVED:

EXAMINED:

U. S. N. COMMANDING

U. S. N. NAVIGATOR

USS CORAL SEA (CVA-41)DATE MONDAY 3 APRIL 1972
(Day) (Date) (Month)

REMARKS-CONTINUED

FLIGHT OPERATIONS; SET COURSE 020 SPEED 34 KTS. 1700
RELEASED USS HICKAM (DD-836) TO OPERATE INDEPENDENTLY DUE TO
ENGINEERING CASUALTY

Bruce J. Fyfe
BRUCE J. FYFE, LTJG, USN

16-18 CONTINUED. 1742 C/C 135°, 1755 RESUMED FLIGHT OPERATIONS,
BASE COURSE 135°, SPEED 30 KTS.

L. C. Morgan
L. C. MORGAN, LTJG, USN

18-20 UNDERWAY AS BEFORE. 1805 C/C 160° C/S 23 KTS. 1812 USS
HAMMOND (DE 1067) MADE RENOVZVOLS WITH DISPOSITION AND TOOK
STATION 250X. 1824 SUSPENDED FLIGHT OPERATIONS, C/R 325° C/S 20 KTS.
1849 USS HAMMOND TOOK STATION 330X, USS MACKENZIE TOOK
STATION 250X. 1902 OBSERVED SUNSET, SET NORMAL NAVIGATIONAL
LIGHTING. 1904 C/S 30 KTS. 1913 C/C 135°. 1921 SET LIGHTING
MEASURE GREEN, RESUMED FLIGHT OPERATIONS, BASE COURSE 135°
SPEED 30 KTS. 1935 C/C 160° C/S 23 KTS.

L. C. Morgan
L. C. MORGAN, LTJG, USN

20-24 UNDERWAY AS BEFORE. 2000 SUSPENDED FLIGHT OPERATIONS C/R 335° C/S 20 KTS.
2002 SET NORMAL NAVIGATIONAL LIGHTS 2010 C/R 160° C/S 23 KTS. SET LIGHTING
MEASURE GREEN. 2052 RESUMED FLIGHT OPERATIONS BASE COURSE 160 SPEED 23 KTS.
2132 COMPLETED FLIGHT OPERATIONS SET NORMAL NAVIGATIONAL LIGHTS C/S 17 KTS.
2134 C/C 000 2148 C/R 080 C/S 10 KTS. 2200 RELEASED SCREEN TO STEAM
WITHIN VISUAL SIGNALLING RANGE.

J. M. Evans
J. M. EVANS, LTJG, USN

APPROVED:

EXAMINED:

U. S. N. COMMANDING

CDR. *M. J. [Signature]*

U. S. N. NAVIGATOR

USS CORAL SEA (CVA-43) ZONE DESCRIPTION -814 DATE TUESDAY 4 APRIL 19 72
 (Day) (Date) (Month)

AT/PASSAGE FROM YANKEE STATION, GULF OF TONKIN TO

POSITION	ZONE	TIME
0800 L 17°42' N BY 2		
λ 108°15.5' E BY 2		

POSITION	ZONE	TIME
1200 L 16°47.9' N BY 2		
λ 108°53.5' E BY 2		

POSITION	ZONE	TIME
2000 L 16°49.4' N BY 2		
λ 109°09.9' E BY 2		

LEGEND: 1-CELESTIAL
 2-ELECTRONIC
 3-VISUAL
 4-D. R.

REMARKS

00-04 STEAMING AS A UNIT OF TG77.6 IN COMPANY WITH USS MACKENZIE (DD-836) AND USS HAMMOND (DE-1067) WHILE CONDUCTING SPECIAL OPERATIONS IN THE GULF OF TONKIN IN ACCORDANCE WITH CONSECUTIVE QUARTERLY EMPLOYMENT SCHEDULE. SOPA IS CTG 77.6, COMCARDIV THREE, EMBARKED IN CORAL SEA. OTC IS CTU 77.6.1, COMMANDING OFFICER, USS CORAL SEA, AND SCREEN COMMANDER IS CTU 77.6.2, COMMANDING OFFICER, USS MACKENZIE. CONDITION OF READINESS II, MATERIAL CONDITION YOKO, AND NORMAL NAVIGATIONAL LIGHTING ARE SET. THE SCREEN IS STEAMING INDEPENDENTLY WITHIN VISUAL SIGNALLING RANGE THIS SHIP IS ON COURSE 080°, SPEED 10 KTS. 0150 C/C 295°.

MR Bickley
 W.P. BICKLEY, LTJG, USNR

04-08 UNDERWAY AS BEFORE 0642 OBSERVED SUNRISE. TURNED OFF NAVIGATIONAL LIGHTS 0730 MUSTERED THE CREW ON STATIONS. SEE ATTACHED LIST OF ABSENTEES SOUNDED FLIGHT QUARTERS.

MP SENSENEY
 MP SENSENEY, LT, USNR

04-08 (CONT'D) 0755 C/C 180°

Bruce J. Foguola
 BRUCE J. FOGUOLA, LTJG, USNR

08-12 UNDERWAY AS BEFORE. 0801 C/S 13 KTS. 0810 USS FRANCIS HAMMOND (DD-1067) ASSUMED LIFE GUARD STATION 180° R, 1500 YARDS. 0822 C/S 17 KTS. 0834 C/S 13 KTS. 0851 C/C 110°. 0946 C/S 28 KTS. 0910 COMMENCED FLIGHT OPERATIONS: BASE COURSE 110°, SPEED 28 KTS. 0926 MARTZ, JAMES R. FOIA(b)6

FA USN WAS RELEASED FROM CONFINEMENT FOR SAFETY REASONS. 0934 SUSPENDED FLIGHT OPERATIONS, SET COURSE 170° SPEED 17 KTS. 0955 RECEIVED DAILY MAGAZINE REPORT: ALL CONDITIONS NORMAL. 1030 C/S 135° 1035 C/S 28 KTS. 1041 RESUMED FLIGHT OPERATIONS BASE COURSE 135° SPEED 28. 1114 SUSPENDED FLIGHT OPERATIONS SET COURSE 115° SPEED 17.

Bruce J. Foguola
 BRUCE J. FOGUOLA, LTJG, USNR

08-12 CONTINUED. 1151 C/S 27 KTS.

L.C. Moran
 L.C. MORAN, LTJG, USNR

12-16 UNDERWAY AS BEFORE. 1203 C/C 135°. 1206 RESUMED FLIGHT OPERATIONS, BASE COURSE 135°, SPEED 27 KTS. 1257 SUSPENDED FLIGHT OPERATIONS, C/C 320°, C/S 30 KTS. 1300 DETACHED USS MACKENZIE TO PROCEED TO UNDERWAY REPLENISHMENT. 1306 AN RICHARD E. GORDON, FOIA(b)6 DROVE TRACTOR OFF OF NUMBER THREE ELEVATOR INTO THE WATER AT POSITION 16° 31' N LATITUDE, 109° 05' LONGITUDE. COMMENCED MANEUVERING AT VARIOUS COURSES AND SPEEDS TO RECOVER MAN. USS HAMMOND MANEUVERING TO RECOVER MAN. 1312 LAUNCHED RESCUE HELO. 1320 MAN ONBOARD HELO. 1323 RECOVERED HELO, AN GORDON

APPROVED:

EXAMINED:

U. S. N. COMMANDING

U. S. N. NAVIGATOR

USS CORAL SEA (CVA-43)DATE TUESDAY 4 APRIL 1972
(Day) (Date) (Month)

REMARKS-CONTINUED

BEING TREATED BY MEDICAL DEPARTMENT. 1325 $\frac{1}{2}$ C 330°, $\frac{1}{5}$ 30 KTS
1332 $\frac{1}{2}$ C 120°. 1344 RESUMED FLIGHT OPERATIONS, BASE COURSE 120°,
SPEED 30 KTS. 1358 $\frac{1}{2}$ C 17 KTS. 1411 SUSPENDED FLIGHT OPERATIONS,
 $\frac{1}{2}$ C 320°, $\frac{1}{5}$ 30 KTS. 1506 $\frac{1}{2}$ C 125°. 1513 RESUMED FLIGHT OPER-
ATIONS, BASE COURSE 125°, SPEED 30 KTS. 1517 USS MACKENZIE
REJOINED FORMATION TOOK STATION STEAMING INDEPENDENTLY.
1525 $\frac{1}{2}$ C 150°, $\frac{1}{5}$ 20 KTS.

J. C. Morgan

L. C. MORGAN, LTJG, USN

16-18 UNDERWAY AS BEFORE. 1600 SUSPENDED FLIGHT OPERATIONS.
 $\frac{1}{2}$ C 325° $\frac{1}{5}$ 30 KTS. 1609 RELEASED HAMMOND FOR UNREP. MACKENZIE
ASSIGNED PLANE GUARD STATION 23NK. 1634 $\frac{1}{2}$ C 130° 1640 RESUMED
FLIGHT OPERATIONS. BASE COURSE 170°. SPEED ~~30~~ 23 KTS. 1707 SUSPENDED FLIGHT
OPERATIONS. $\frac{1}{2}$ C 315° $\frac{1}{5}$ 30 KTS.

N. N. Wieland

R. N. WIELAND LTJG, USN

16-18 (CONT) 1557 $\frac{1}{2}$ C 140°

W. R. Bickley

W. R. BICKLEY, LTJG, USN

18-20 UNDERWAY AS BEFORE. 1915 RESUMED FLIGHT OPERATIONS. BASE COURSE 190°
SPEED 30 KTS. 1836 SUSPENDED FLIGHT OPERATIONS. $\frac{1}{2}$ C 330° 1902 OBSERVED SUNSET.
SET NORMAL NAVIGATIONAL LIGHTING. 1922 $\frac{1}{2}$ C 140° 1924 SET LIGHTING MEASURE
GREEN. 1937 USS HAMMOND ASSUMED STATION 35NK. 1933 $\frac{1}{5}$ 15 KTS.

W. R. Bickley

W. R. BICKLEY, LTJG, USN

18-20 (CONT) 1935 RESUMED FLIGHT OPERATIONS. BASE COURSE 140° SPEED 25 KTS.

M. P. SENSENEY

M. P. SENSENEY LT USN

20-24 UNDERWAY AS BEFORE 2043 $\frac{1}{2}$ TO 17 $\frac{1}{2}$ TO 150° ~~2143~~ 2143 COMPLETED
FLIGHT OPERATIONS $\frac{1}{2}$ TO 320° $\frac{1}{5}$ TO 27 KTS SET NORMAL NAVIGATIONAL LIGHTS
2207 $\frac{1}{2}$ TO 320° $\frac{1}{5}$ TO 20 KTS. CDR DANLOP ASSUMED THE COM. COMMENCED
MANEUVERING AT VARIOUS COURSES AND SPEEDS TO TAKE POSITION ASTERN
THE USS ASHTABULA (AO-51) 2300 TOOK TACTICAL COMMAND OF USS ASHTABULA
(AO-51) 2330 FORMED UNDERWAY REPLENISHMENT DISPOSITION WITH ASHTABULA
BASE COURSE 040. 2347 COMMENCED APPROACH PORT SIDE ASHTABULA. 2358
FIRST MESSENGER IN HAND SET LIGHTING MEASURE GREEN.

M. P. SENSENEY LT USN

M. P. SENSENEY

APPROVED:

EXAMINED:

U. S. N. COMMANDING

CDR.

M. P. SENSENEY

U. S. N. NAVIGATOR

USS CORAL SEA (CM-43) ZONE DESCRIPTION -84 DATE Wednesday 5 April 19 72
 (Day) (Date) (Month)

AT/PASSAGE FROM YANKEE STATION, GULF OF TONKIN TO _____

POSITION	ZONE	TIME
0800 L <u>17° 18.2' N</u> BY <u>2</u> λ <u>108° 46.9' E</u> BY <u>2</u>		

POSITION	ZONE	TIME
1200 L <u>17° 13.9' N</u> BY <u>2</u> λ <u>109° 01.3' E</u> BY <u>2</u>		

POSITION	ZONE	TIME
2000 L <u>16° 49' N</u> BY <u>2</u> λ <u>109° 28' E</u> BY <u>2</u>		

LEGEND: 1-CELESTIAL
 2-ELECTRONIC
 3-VISUAL
 4-D. R.

REMARKS

00-04 - STEAMING AS A UNIT OF TG 77.6 IN COMPANY WITH USS MACKENZIE (DD-836), USS BRANIS HAMMOND (DE-1062) AND USS ASHTABULA (AO-51) WHILE CONDUCTING SPECIAL OPERATIONS IN THE GULF OF TONKIN IN ACCORDANCE WITH COMSEVENTHFLT QUARTERLY EMPLOYMENT SCHEDULE. SOPA IS CTU 77.6 (COMBANDY TURE, EMPLOYED USS CORAL SEA). OTC IS CTU 77.6.1 (COMMANDING OFFICER, USS CORAL SEA). SCREEN COMMANDER IS CTH 77.6.2 (COMMANDING OFFICER, USS MACKENZIE). THIS SQUAD IS ENGAGED IN UNDERWAY REPLENISHMENT ALONGSIDE THE PORT SIDE OF USS ASHTABULA. USS HAMMOND IS IN LIFEGUARD STATION ASTERN WITH USS MACKENZIE STEAMING INDEPENDENTLY WITHIN VISUAL SIGNALING RANGE. MATERIAL CONDITION YOKO, READINESS CONDITION FOUR, AND LIGHTING MEASURE GREEN ARE SET. BASE COURSE 040° SPEED 12 KTS. 0007 - FIRST LOAD ON DECK STATION (1) ONE B. 0010 - HOSE CONNECTED ON STATION (5) FIVE. 0016 COMMENCED PUMPING. COAL COB BALL ASSUMED THE CONN. 0020 - BRIDGE WATCH TEAM ASSUMED THE CONN. 0151 - CEASED PUMPING (R/C) PUMPING. 0157 - LAST HOSE CLEAR ON STATION (7) SEVEN. 0207 - BRIDGE WATCH TEAM ASSUMED THE CONN. 0211 - ENS TENNISON ASSUMED THE CONN.

Bruce J. Terzuolo
 BRUCE J. TERZUOLO LTJG, USN

00-04 - UNDERWAY AS BEFORE. 0340 - COMPLETED TRANSFER. 0377 - ALL LINES AND HOSES CLEAR TO STARBOARD. MANEUVERED TO CLEAR THE DISPOSITION. SET COURSE 255°, SPEED 20 KTS. 0341 - SET ADDITIONAL NAVIGATIONAL LIGHTING. 0344 - BRIDGE WATCH TEAM ASSUMED THE CONN. 0345 - DETACHED ASHTABULA TO PROCEED ON HER OWN MISSION ASSIGNED. 0349 - SECURED FROM REPLENISHMENT STATIONS. 45 17 KTS.

L. C. Morgan
 L. C. MORGAN, LTJG, USN

04-05 - UNDERWAY AS BEFORE. 0620 - 9° 14' CL 41 OBSERVED SUNRISE. TURNED OFF ALL NAVIGATIONAL LIGHTING. 0656 - 9° 25' 0770 - MUSTERED THE CREW ON STATION. SEE ATTACHED LIST OF ABSENTEES.

L. C. Morgan
 L. C. MORGAN, LTJG, USN

04-05 (CONT) 0745 - SOUNDED FLIGHT QUARTERS.

R. N. Wieland
 R. N. WIELAND, LTJG, USN

05-12 - UNDERWAY AS BEFORE. 0820 - ASSIGNED HAMMOND PLAN P-GUARD STATION 23NY. 0853 - 9° 14' 1/2 25 KTS. 0857 - COMMENCED FLIGHT OPERATIONS. BASE COURSE 190°, SPEED 25 KTS. 0940 - SUSPENDED FLIGHT OPERATIONS. 9° 20' 1/2 30 KTS. 1022 - 9° 14' 1041 - 9° 15'. RESUMED FLIGHT OPERATIONS. BASE COURSE 115°, SPEED 30 KTS. 1122 - SUSPENDED FLIGHT OPERATIONS. 9° 12' 1/2 17 KTS. 1123 - 9° 32' 1/2 20 KTS. 1130 - 9° 00' 1131 - 9° 35' (RM)

APPROVED:

EXAMINED:

U. S. N. COMMANDING

U. S. N. NAVIGATOR

USS CORAL SEA (CVA-43)

DATE WEDNESDAY 5 APRIL 1972
(Day) (Date) (Month)

REMARKS-CONTINUED

R. N. Giffland

R. N. GIFFLAND LTJG USNR

08-12 (CONT.) 1141 C/C 000° 1150 RECEIVED DAILY MARINE TEMPERATURE REPORT.
ALL CONDITIONS NORMAL.*W. R. Bickley*

W. R. BICKLEY LTJG USNR

12-16 UNDERWAY AS BEFORE. 1201 C/C 135° 1202 C/S 30 KTS. 1214 RESUMED FLIGHT
OPERATIONS. BASE COURSE 135° SPEED 30 KTS. 1238 SUSPENDED FLIGHT OPERATIONS.
C/C 280° C/S 27 KTS. 1324 C/C 115° C/S 28 KTS. 1345 RESUMED FLIGHT OPERATIONS.
BASE COURSE 115° SPEED 28 KTS. 1406 POSTED BOW LOOK-OUTS DUE TO REDUCED VISI-
BILITY. 1436 SUSPENDED FLIGHT OPERATIONS. C/S ~~28~~ 30 KTS. C/C 290°. 1447 C/C 290°. 1448
1449 C/C 225° C/S 20 KTS. 1456 C/C 255° 1504 C/S 30 KTS. 1509 C/C 150° ~~BEHIND~~ SE-
PULLED BOW LOOK-OUTS. 1515 RESUMED FLIGHT OPERATIONS. BASE COURSE 150° SPEED
30 KTS. 1557 SUSPENDED FLIGHT OPERATIONS. C/C 330° C/S 30°.*W. R. Bickley*

W. R. BICKLEY LTJG USNR

16-18 UNDERWAY AS BEFORE. 1635 % TO 125° % TO 25 KTS. 1645 RESUMED FLIGHT
OPERATIONS. BASE COURSE 125° SPEED 25 KTS. 1654 % TO 140° % TO 17 KTS. 1713
SUSPENDED FLIGHT OPERATIONS % TO 325° % TO 20 KTS.*Boice J. Terzuolo*

BOICE J. TERZUOLO LT USNR

16-18 (CONT'D) 1759 C/S 25 KTS, C/C 120°

Boice J. Terzuolo
BOICE J. TERZUOLO LTJG USNR18-20 UNDERWAY AS BEFORE. 1805 RESUMED FLIGHT OPERATIONS, BASE
COURSE 120° SPEED 25 KTS. 1839 SUSPENDED FLIGHT OPERATIONS. SET
COURSE 315° SPEED 15 KTS. 1902 OBSERVED SUNSET SET NORMAL NAVIGATIONAL
LIGHTS. 1905 C/S 25 KNOTS SET LIGHTING MEASURE GREEN. 1917 % 125°*Boice J. Terzuolo*

BOICE J. TERZUOLO LTJG USNR

18-20 CONTINUED. 1935 RESUMED FLIGHT OPERATIONS, BASE COURSE
125° SPEED 25 KTS. 1954 SUSPENDED FLIGHT OPERATIONS, SET NORMAL NAVI-
GATIONAL LIGHTING, C/C 320°, C/S 17 KTS.*L. C. Morgan*

L. C. MORGAN, LTJG USN

20-24 UNDERWAY AS BEFORE. 2007 C/C 140°. 2014 SET LIGHTING MEASURE
GREEN, RESUMED FLIGHT OPERATIONS. 2036 SUSPENDED FLIGHT OPERATIONS.
2043 C/C 345°, C/S 28 KTS, SET NORMAL NAVIGATIONAL LIGHTING.
2057 C/S 15 KTS. 2100 C/C 320°. 2106 C/C 140°. 2114 C/C 155°.
SET LIGHTING MEASURE GREEN. 2116 C/S 17 KTS. 2120 RESUMED FLIGHT
OPERATIONS, BASE COURSE 155°, SPEED 17 KTS. 2155 COMPLETED FLIGHT
OPERATIONS, SET NORMAL NAVIGATIONAL LIGHTING, C/C 265° C/S 10 KTS.
2215 USS HAMMAD AND USS MACKENZIE TOOK STATION'S STEERING
INDEPENDENTLY.*L. C. Morgan*

L. C. MORGAN, LTJG USN

APPROVED:

EXAMINED:

U. S. N. COMMANDING

CDR. *L. C. Morgan*

U. S. N. NAVIGATOR

USS CORAL SEA (COM-43) ZONE DESCRIPTION 84 DATE THURSDAY 6 APRIL 19 72AT/PASSAGE FROM YANKEE STATION, GULF OF TONKIN TO _____

POSITION	ZONE	TIME
0800 17° 01.8' N	BY 2	
108° 23.8' E	BY 2	

POSITION	ZONE	TIME
1200 16° 57.9' N	BY 2	
108° 25.5' E	BY 2	

POSITION	ZONE	TIME
2000 17° 00.5' N	BY 2	
108° 41.2' E	BY 2	

LEGEND: 1-CELESTIAL
2-ELECTRONIC
3-VISUAL
4-D. R.

REMARKS

00-04- STEAMING AS A UNIT OF TG 77.6 IN COMPANY WITH USS MACKENZIE (DD-836) AND USS FRANKIE HAMMOND (DD-1067) WHILE CONDUCTING SPECIAL AND OPERATIONS IN THE GULF OF TONKIN IN ACCORDANCE WITH COMSEVENTHFLT QUARTERS EMPLOYMENT SCHEDULE. SOPA IS CTU 77.6 (COMSEADIN THREE, EMPANED USS CORAL SEA). OTC IS CTU 77.6.1 (COMMANDING OFFICER, USS CORAL SEA). SCREEN COMMANDER IS CTU 77.6.2 (COMMANDING OFFICER, USS MACKENZIE). THE SCREEN IS STEAMING INDEPENDENTLY WITHIN VISUAL SIGNAGING RANGE. MATERIAL CONDITION THREE, READINESS CONDITION FOUR, AND NORMAL NAVIGATIONAL LIGHTING ARE SET. 0812 - 1/2 0800. 0811 - 1/2 0730. 0813 - 1/2 0800.

R. N. Wieland

R. N. WIELAND, LTJG, USNR

04-08 UNDERWAY AS BEFORE. 0900 C/C 180°. 0942 C/C 230°. C/S 25 KTS. 0610 C/C 270°. 0614 C/C 265°. 0615 C/C 270°. 0640 OBSERVED SUNRISE. SECURED NAVIGATIONAL LIGHTING. 0700 C/S 27 KTS. 0712 C/C 260°. 0720 C/C 280°. 0730 MUSTERED THE CREW ON STATIONS. SEE ATTACHED LIST OF ABSENTEES. SOUNDED FLIGHT QUARTERS.

W. R. Bickley

W. R. BICKLEY, LTJG, USNR

08-12 UNDERWAY AS BEFORE. 0812 1/2 TO 170° 1/2 TO 15 KTS. 0802 1/2 TO 155 0808 1/2 TO 155. 0915 COMMENCED FLIGHT OPERATIONS BASE COURSE 150 SPEED 18 KTS. 0940 SUSPENDED FLIGHT OPERATIONS 1/2 TO 235 1/2 TO 25 KTS. 1004 RECEIVED DAILY MAGAZINE INSPECTION REPORT. ALL CONDITIONS NORMAL. 1035 1/2 TO 155 1/2 TO 18 KTS. 1045 RESUMED FLIGHT OPERATIONS BASE COURSE 155 SPEED 18 KTS. # HA (FRANK HAMMOND) ASSUMED STATION 250X.

M. P. SENSENEY

M. P. SENSENEY, LT USNR

08-12 (CONT) 1135 SUSPENDED FLIGHT OPERATIONS SET COURSE 020 SPEED 21 KTS.

Bruce J. Terzuolo

BRUCE J. TERZUOLO, LTJG USNR

12-16 UNDERWAY AS BEFORE. 1203 1/2 TO 160. 1212 1/2 TO 165. 1215 RESUMED FLIGHT OPERATIONS BASE COURSE 165 SPEED 27 KTS. 1250 SUSPENDED FLIGHT OPERATIONS SET COURSE 020 SPEED 27 KTS. 1302 1/2 TO 170. 1308 1/2 TO 175. 1341 RESUMED FLIGHT OPERATIONS BASE COURSE 175 SPEED 27 KTS. 1414 SUSPENDED FLIGHT OPERATIONS SET COURSE 020 SPEED 29 KTS. 1443 1/2 TO 204. 1503 1/2 TO 217 KTS. 1508 RESUMED FLIGHT OPERATIONS. BASE COURSE 180 SPEED 27 KTS.

Bruce J. Terzuolo

BRUCE J. TERZUOLO, LTJG USNR

12-16 (CONT) 1537 SUSPENDED FLIGHT OPERATIONS 1/2 TO 040 1/2 TO 28 KTS.

L. E. Morgan

L. E. MORGAN, LTJG, USNR

16-18 UNDERWAY AS BEFORE. 1629 1/2 TO 160 1/2 TO 22 KTS. 1609 1/2 TO 25 KTS. 1641 RESUMED FLIGHT OPERATIONS BASE COURSE 160 SPEED 25 KTS. 1711 SUSPENDED FLIGHT OPERATIONS 1/2 TO 040 1/2 TO 15 KTS.

L. E. Morgan

APPROVED:

EXAMINED:

U. S. N. COMMANDING

U. S. N. NAVIGATOR

USS FORREST CORAL SEA (CV-43)DATE THURSDAY 6 APRIL 1972
(Day) (Date) (Month)

775

REMARKS-CONTINUED

L. C. MORGAN, LTJG, USN

18-20 UNDERWAY AS BEFORE 1802 % TO 1600 % TO 25 KTS 1811 FULL MACKENZIE AREA
 ASSUMED STATION 32N X 1802 % TO 27 KTS 1837 ~~SUSPENDED~~ ^{RESUMED} FLIGHT OPERATIONS IN
 BASE COURSE 160 SPEED 27 KTS 1837 SUSPENDED FLIGHT OPERATIONS % TO 2500 % TO 28 KTS
 1903 OBSERVED (SUNSET TURNED ON NORMAL NAVIGATIONAL LIGHTS 1904 % TO 1600 % TO
 25 KTS RESUMED FLIGHT OPERATIONS BASE COURSE 160 SPEED 25 KTS SET LIGHTS
 MEASURE GREEN 1908 LAUNCHED THE CONDITION I CAP 1916 SUSPENDED FLIGHT OPERATIONS
 % TO 2500 % TO 25 KTS SET NORMAL NAVIGATIONAL LIGHTS 1929 % TO 27 KTS % TO 1500

11.16.16.16.16

R. N. WELAND, LTJG, USN

18-20 (CONT) 1929 1940 RESUMED FLIGHT OPERATIONS BASE COURSE 150 SPEED 27 KTS SET
 LIGHTING MEASURE GREEN 775

MR Bickley

W. R. BICKLEY, LTJG, USN

20-24 UNDERWAY AS BEFORE 2043 SUSPENDED FLIGHT OPERATIONS SET NORMAL NAVIGATIONAL
 LIGHTS % TO 285 % TO 28 KTS 2057 % TO 150 2100 SET LIGHTING MEASURE GREEN 2102
 % TO 20 KTS 2102 % TO 20 KTS 2103 RESUMED FLIGHT OPERATIONS BASE COURSE 150 SPEED 28 KTS
 2103 2209 COMPLETED FLIGHT OPERATIONS % TO 340 % TO 27 KTS SET NORMAL NAVI-
 GATIONAL LIGHTS 2245 % TO 345 2304 % TO 25 KTS 2309 ASSUMED TACTICAL COMMAND
 OF USS UELC (DD-59), ENS F. O'BRIEN, USN ASSUMED THE DUTY COMMENCED MANEUVER-
 ING AT VARIOUS COURSES AND SPEEDS TO GO ALONGSIDE THE UELC 2346 CALLED
 AWAY STARBOARD TRANSFER STATIONS 10, 9A AND 9B

MR Bickley
W. R. BICKLEY, LTJG, USN

APPROVED:

EXAMINED:

U. S. N. COMMANDING

CDR. 

U. S. N. NAVIGATOR

TO BE FORWARDED TO THE BUREAU OF NAVAL PERSONNEL AT THE END OF EACH MONTH

USS CORAL SEA (CV-43) ZONE DESCRIPTION -84 DATE FRIDAY 7 APRIL 1972
 (Day) (Date) (Month)
 AT/PASSAGE FROM YANKEE STATION, GULF OF TONKIN TO _____

POSITION	ZONE	TIME
0800 L 17° 10' N BY 2 λ 108° 44.5' E BY 2		

POSITION	ZONE	TIME
1200 L 17° 11.7' N BY 2 λ 108° 24' E BY 2		

POSITION	ZONE	TIME
2000 L 17° 34.5' N BY 2 λ 108° 16.2' E BY 2		

LEGEND: 1-CELESTIAL
 2-ELECTRONIC
 3-VISUAL
 4-D.R.

REMARKS

00-04 STEAMING AS A UNIT OF TG 77.6 IN COMPANY WITH THE USS MACKENZIE (DD-836) AND USS FRANCIS HAMMOND (DE-1067) WHILE CONDUCTING SPECIAL OPERATIONS IN THE GULF OF TONKIN IN ACCORDANCE WITH COMSEVENTHFLT'S QUARTERLY EMPLOYMENT SCHEDULE, SDPA IS CTG 77.6 (COMCAR DIV THREE, EMBARKED CORAL SEA). OTC IS CTU 77.6.1 (COMMANDING OFFICER, CORAL SEA). SCREEN COMMANDER IS (CTU 77.6.2) (COMMANDING OFFICER, MACKENZIE). THE SCREEN IS STEAMING INDEPENDENTLY WITHIN VISUAL SIGNALING RANGE. MATERIAL CONDITION YOK, READINESS CONDITION II AND NORMAL NAVIGATIONAL LIGHTS ARE SET. THE SHIP IS PRESENTLY MANEUVERING AT VARIOUS COURSES AND SPEEDS TO GO ALONGSIDE USS VEGA (AF-59) FOR REPLENISHMENT. BASE COURSE 166 SPEED 12 KTS. KEEL ASSUMED TACTICAL COMMAND OF USS VEGA (AF-59) COMMENCED APPROACH PORT SIDE VEGA. 0045 FIRST MESSENGER IN HAND. SET LIGHTING MEASURE GREEN. 0046 FIRST LOAD ON DECK. COMMENCED REPLENISHMENT. 0047 CDR BALL ASSUMED THE CONN. 0055 WATCH TEAM ASSUMED THE CONN. 0047 DETACHED MACKENZIE TO FLY ON PORT WING.

M. J. Winkler

MP SENSENEY LT USN

04-08 UNDERWAY AS BEFORE. 0419 LAST LOAD ON DECK. 0427 SPAN WIRE DISCONNECTED ON STATION 9A, ALL LINES CLEAR TO STRD, C/S 24 KTS. 0425 DETACHED USS VEGA (AF-59) TO PROCEED ON DUTIES ASSIGNED, RELEASED USS HAMMOND (DE-1067) TO REPLENISH. 0426 C/S 17 KTS. 0429 SET NORMAL NAVIGATION LIGHTS. 0437 SECURED FROM UNDERWAY REPLENISHMENT, SET NORMAL UNDERWAY STEAMING WATCH. 0519 COMMENCED STEERING CASUALTY DRILL. 0525 SECURED FROM STEERING CASUALTY DRILL. 0537 OBSERVED SUNRISE, SECURED NAVIGATIONAL LIGHTS 0656 C/C 165° 0717 C/C 080° 0720 C/C 280° C/S 20 KTS. 0725 C/S 17 KTS. 0730 MUSTERED THE CREW ON STATION C (SEE ATTACHED LIST OF ABSENTEES). 0731 USS HAMMOND (DE-1067) RETURNED FROM REPLENISHMENT AND ASSUMED PLANE GUARD STATION 180° R, 1500 YDS. 0735 C/C 280° * 0730 SUMPED FLIGHT QUARTERS.

James J. Liguoro

PAUCE, TEAZLEWELL LTJG USN

04-08 CONTINUED. 0739 C/C 305°, C/S 25 KTS.

L. C. Morgan

L. C. MORGAN, LTJG USN

08-12 UNDERWAY AS BEFORE. 0847 C/S 28 KTS. 0855 C/C 160° C/S 29 KTS. 0905 COMMENCE FLIGHT OPERATIONS, BASE COURSE 160° SPEED 24 KTS. 0934 SUSPENDED FLIGHT OPERATIONS, C/C 310° C/S 30 KTS. 0944 RECEIVED DAILY MAGAZINE INSPECTION REPORT: ALL CONDITIONS NORMAL. 0949 C/C 160° C/S 23 KTS. 0957 RESUMED FLIGHT OPERATIONS. 1000 SUSPENDED FLIGHT OPERATIONS, C/C 320° C/S 30 KTS. 1014 C/S 17 KTS. 1015 C/C 175° 1025 RESUMED FLIGHT OPERATIONS, BASE COURSE 175° SPEED 17 KTS. 1107 SUSPEND FLIGHT OPERATIONS, C/C 070° C/S 15 KTS. 1114 C/C 170° C/S 15 KTS. 1118 RESUMED FLIGHT OPERATIONS, BASE COURSE 170°, SPEED 15 KTS. 1128 SUSPENDED FLIGHT

APPROVED:

EXAMINED:

U. S. N. COMMANDING

U. S. N. NAVIGATOR

USS CORAL SEA (CVA-43)

DATE FRIDAY 7 APRIL 1972
(Day) (Date) (Month)

REMARKS-CONTINUED

OPERATIONS, $\frac{1}{2}$ 320°, $\frac{1}{5}$ 27 KTS.

L. O. Morgan
L. O. MORGAN, LTJG, USN

12-16 UNDERWAY AS BEFORE. 1205 - FIRE REPORTED IN C-455-E STARTED AFTER ~~970~~ STEERING. CLASS "C" FIRE. 1207 - $\frac{1}{8}$ 22 KTS. $\frac{1}{2}$ 160°. RESUMED FLIGHT OPERATIONS. BASE COURSE 160°, SPEED 25 KTS. 1215 - SUSPENDED FLIGHT OPERATIONS $\frac{1}{2}$ 970° $\frac{1}{2}$ 27 KTS. 1229 - COMMANDER, CARRIER DIVISION THREE RETURNED. 1230 - FIRE IN C-455-E IN OUT COMPARTMENT DESTROYED. MINOR ELECTRICAL DAMAGE. ETR FIRE DYES. 1704 - SECURED FROM FIRE QUARTERS. 1717 - $\frac{1}{3}$ 25 KTS. 1722 - $\frac{1}{2}$ 160°. 1725 - RESUMED FLIGHT OPERATIONS. BASE COURSE 160°. SPEED 25 KTS. 1737 - SUSPENDED FLIGHT OPERATIONS $\frac{1}{2}$ 370°. 1754 - $\frac{1}{2}$ 170 KTS. 1755 - $\frac{1}{2}$ 070°. 1441 - $\frac{1}{2}$ 27 KTS. 1450 - $\frac{1}{2}$ 160°. 1455 - RESUMED FLIGHT OPERATIONS. BASE COURSE 160°. SPEED 27 KTS. 15-28 - SUSPENDED FLIGHT OPERATIONS. $\frac{1}{2}$ 350°. $\frac{1}{5}$ 15 KTS. (110)

R. N. Wieland
R. N. WIELAND, LTJG, USN

16-18 UNDERWAY AS BEFORE. 1615 $\frac{1}{5}$ 27 KTS. 1619 $\frac{1}{2}$ 140°. 1623 RESUMED FLIGHT OPERATIONS. BASE COURSE 140°. SPEED 27 KTS. 1654 $\frac{1}{5}$ 16 KTS. SUSPENDED FLIGHT OPERATIONS. 1657 $\frac{1}{2}$ 335°. 1740 $\frac{1}{5}$ 27 KTS.

W. R. Bickley
W. R. BICKLEY, LTJG, USN

16-18 (CONT) 1740 $\frac{1}{2}$ TO 27 KTS. 1748 $\frac{1}{2}$ TO 145. 1750 RESUMED FLIGHT OPERATIONS. BASE COURSE 145. SPEED 27 KTS.

M. P. Sensesey
M. P. SENSESEY, LT USNR

18-20 UNDERWAY AS BEFORE. 1805 $\frac{1}{2}$ TO 160° $\frac{1}{5}$ TO 15 KTS. 1822 SUSPENDED FLIGHT OPERATIONS $\frac{1}{2}$ TO 340° $\frac{1}{5}$ TO 23 KTS. 1903 OBSERVED SUNSET. SET NORMAL NAVIGATIONAL LIGHTS. 1910 $\frac{1}{2}$ TO 145° $\frac{1}{5}$ TO 27 KTS. 1920 RESUMED FLIGHT OPERATIONS. BASE COURSE 145. SPEED 27 KTS. SET LIGHTING MEASURE GREEN.

M. P. Sensesey
M. P. SENSESEY, LT USNR

20-24 UNDERWAY AS BEFORE. 2005 SUSPENDED FLIGHT OPERATIONS. SET LIGHTING MEASURE GREEN, WHITE. SET COURSE 335°. SPEED 15. 2036 SET LIGHTING MEASURE GREEN $\frac{1}{2}$ 165° $\frac{1}{5}$ 18 KTS. 2042 $\frac{1}{5}$ 15 KTS. 2052 RESUMED FLIGHT OPERATIONS. BASE COURSE 165°. SPEED 15. 2119 ~~SUSPENDED~~ CEASED FLIGHT OPERATIONS. SET NORMAL LIGHTING MEASURES. SET COURSE 270°. SPEED 15. 2215 ASSUMED TACTICAL COMMAND OF USS ASHTABULA (AO-51) 2232 CALLED AWAY REPLENISHMENT STATIONS 18, 5, 7, 9A, 9B, & 11. 2241 $\frac{1}{5}$ 25 KNOTS. 2246 $\frac{1}{2}$ 120°. 2254 STATIONED USS ASHTABULA ON REPLENISHMENT COURSE 110° SPEED 12. COMMENCED MANEUVERING ON VARIOUS COURSES AT VARIOUS SPEEDS TO TAKE STATION ALONGSIDE THE PORT SIDE OF USS ASHTABULA. 2319 SIG LINES OVER. 2323 SPANWIRE CONNECTED ON 18. 2325 FIRST LOAD ON DECK 18. SET LIGHTING MEASURE GREEN. 2325 HOSE CONNECTED ON STATION 7-2329 COMMENCED PUMING ON STATION 7. 2337 CDR GILL ASSUMED THE COMM. 2355 USS WOODEN (OAG-18) REPORTED FOR DUTY. STATIONED USS WOODEN IN LIFE GUARD STATION ASTERN.

Boule J. Ferzullo
BOULE J. FERZULLO, LTJG, USN

APPROVED:

EXAMINED:

U. S. N. COMMANDING

CDR. *M. Meltz*

U. S. N. NAVIGATOR

USS CORAL SEA (CVA-43) ZONE DESCRIPTION -BH DATE SATURDAY 8 APRIL 19 72
(Day) (Date) (Month)

AT/PASSAGE FROM _____ TO _____

POSITION	ZONE	TIME
0800 L 17° 24.7' N	BY 2	
L 108° 30.8' E	BY 2	

POSITION	ZONE	TIME
1200 L 17° 21.5' N	BY 2	
L 108° 31.5' E	BY 2	

POSITION	ZONE	TIME
2000 L 17° 23.6' N	BY 2	
L 108° 35.1' E	BY 2	

LEGEND: 1-CELESTIAL
2-ELECTRONIC
3-VISUAL
4-D. R.

REMARKS

00-04 STEAMING AS A UNIT OF TG 77.6 IN COMPANY WITH USS WORDEN (DLG-18), USS HAMMOND (DE-1067), AND USS ASHTABULA (AO-51) WHILE CONDUCTING SPECIAL OPERATIONS IN THE GULF OF TONKIN IN ACCORDANCE WITH CONVENTIONAL QUARTERLY EMPLOYMENT SCHEDULE. SOPA IS CTG 77.6, COMCARDIV THREE EMBARKED CORAL SEA. OTC IS CTU 77.6.1, COMMANDING OFFICER ~~WORDEN~~ CORAL SEA. SCREEN COM-MAN MANDER IS ETR 77.6.2, COMMANDING OFFICER WORDEN. THIS SHIP IS ALONGSIDE PORT SIDE ASHTABULA ENGAGED IN UNDERWAY REPLENISHMENT RECEIVING FUEL AND AMMUNITION. USS WORDEN AND USS HAMMOND ARE IN LIFE GUARD STATIONS. BASE COURSE IS 110°, SPEED 12 KTS. READINESS CONDITION FOUR, MATERIAL CONDITION VOKE AND NAVIGATIONAL LIGHTING OF A VESSEL ENGAGED IN UNDERWAY REPLENISHMENT ARE SET. CAR BALL HAS THE CONN. 0025 DETACHED USS HAMMOND TO PROCEED ON ASSIGNED MISSION. 0035 BRIDE WATCH TEAM ASSUMED THE CONN. 0120 COMPLETED TRANSFER OF FUEL. 0242 COMPLETED TRANSFER OF AMMUNITION. 0254 ALL LINES AND HOSES CLEAR. MANEUVERED TO CLEAR THE DISPOSITION. SET COURSE 290° SPEED 20 KTS. 0255 SET NORMAL NAVIGATIONAL LIGHTING. 0257 DETACHED USS ASHTABULA TO PROCEED ON DUTIES ASSIGNED. 0302 C/S 12 KTS. WORDEN DETACHED FOR UNDERWAY REPLENISHMENT.

L. C. Morgan

L. C. MORGAN, LTJG, USN

04-05 UNDERWAY AS BEFORE. 0534 - SOUNDED FLIGHT QUARTERS. 0605 - 275° 0636 - 130° 0639 - 130° 0635 - OBSERVED SUNRISE. SECURED ALL NAVIGATIONAL LIGHTING. 0637 - WORDEN REJOINED FORMATION AND ASSUMED DUTIES AS PLAIN GUARD. 0645 - 0646 250° 0647 - COMMENCED FLIGHT OPERATIONS. BASE COURSE 060°, SPEED 25 KTS.

N. N. Wieland

N. N. WIELAND, LTJG, USN

04-08 (CONT) 0730 MUSTERED THE CREW ON STATIONS. SEE ATTACHED LIST OF ABSENTEES. 0735 SUSPENDED FLIGHT OPERATIONS. C/C 270°. C/S 17 KTS.

W. R. Bickley

W. R. BICKLEY, LTJG, USNR

08-12 UNDERWAY AS BEFORE. 0824 C/C 050°. 0828 C/S 30 KTS. 0834 C/C 330°. 0841 C/C 060°. 0845 RESUMED FLIGHT OPERATIONS. BASE COURSE 060°, SPEED 30 KTS. 0858 RECEIVED DAILY MAGAZINE TEMPERATURE REPORT. ALL CONDITIONS NORMAL. 0925 SUSPENDED FLIGHT OPERATIONS. C/C 270° C/S 25 KTS. 1010 C/C 055°, C/S 30 KTS. 1021 RESUMED FLIGHT OPERATIONS. BASE COURSE 055°, SPEED 30 KTS. 1104 SUSPENDED FLIGHT OPERATIONS. C/C 220°, C/S 20 KTS. 1148 C/S 25 KTS.

W. R. Bickley

W. R. BICKLEY, LTJG, USNR

08-12 UNDERWAY (CONT) 1148 % TO 23 KTS 1156 % TO 085

APPROVED:

EXAMINED:

U. S. N. COMMANDING

U. S. N. NAVIGATOR

TO BE FORWARDED TO THE BUREAU OF NAVAL PERSONNEL AT THE END OF EACH MONTH

USS CORAL SEA (CV-43)DATE Saturday 8 APRIL 1972
(Day) (Date) (Month)

REMARKS-CONTINUED

M.P. SENSENEY LT USN
12-16 UNDERWAY AS BEFORE 1206 RESUMED FLIGHT OPERATIONS BASE COURSE
085 SPEED 23 KTS 1221 ° TO 095 ° TO 13 KTS 1248 SUSPENDED FLIGHT
OPERATIONS ° TO 248 ° TO 20 KTS 1331 ° TO 085 1339 Com CAR DAN THREE
RADM GREER, DEPARTED THE SHIP ° TO 15 KTS 1345 ° TO 22 KTS 1358 RESUMED
FLIGHT OPERATIONS BASE COURSE 085 SPEED 22 KTS 1408 ° TO 1800 ° TO 13 KTS
1429 SUSPENDED FLIGHT OPERATIONS ° TO 237 ° TO 20 KTS

M.P. SENSENEY LT USN
12-16 (CONT'D) 1535 ° TO 070 ° ° TO 24 KNOTS 1537 RESUMED FLIGHT OPERATIONS BASE COURSE
070 ° SPEED 24

BRUCE J. FREGUOLO
BRUCE J. FREGUOLO LTJG USN
16-18 UNDERWAY AS BEFORE 1628 SUSPENDED FLIGHT OPERATIONS SET COURSE 255 SPEED 21
1645 ° TO 315 ° 1655 ° TO 24 KNOTS 1716 ° TO 25 KNOTS 1722 ° TO 075 ° 1723 RESUMED FLIGHT OPERATIONS
BASE COURSE 075 ° SPEED 25

BRUCE J. FREGUOLO
BRUCE J. FREGUOLO LTJG USN
18-20 UNDERWAY AS BEFORE 1801 SUSPENDED FLIGHT OPERATIONS,
C/C 260 ° ° TO 20 KTS 1840 ° TO 17 KTS 1841 ° TO 070 °
1851 RESUMED FLIGHT OPERATIONS, BASE COURSE 070 ° SPEED 17
KTS 1903 OBSERVED SUNSET, SET LIGHTING MEASURE GREEN
1920 COMPLETED FLIGHT OPERATIONS, SET NORMAL NAVIGATIONAL
LIGHTING, C/C 275 ° ° TO 25 KTS

L.C. MORGAN
L.C. MORGAN, LTJG USN
20-24 UNDERWAY AS BEFORE. 2029 ° TO 280 ° 2130 ° TO 250 ° CALLED AWAY
UNDERWAY REPLENISHMENT STATIONS 10 9A AND 9B. ASSUMED TACTICAL
COMMAND OF USS VESUVIUS (AE-18). 2145 ° TO 250 ° 2150 ° TO 270 ° ° TO 20 KTS
* 2200 - FORMED UNDERWAY REPLENISHMENT DISPOSITION, BASE COURSE SPEED 20
KTS 2207 - COMMENCED APPROACH PORT SIDE VESUVIUS 2210 - SET LIGHTING
MEASURE GREEN 2214 - RECEIVED FIRST MESSENGER. SET SPECIAL OPERATIONS
LIGHTS 2234 - COMMENCED TRANSFER 2239 - CDR MELTZER ASSUMED THE
CONN. * 2148 - LT EVANS ASSUMED THE CONN.

R.N. WIELAND
R.N. WIELAND, LTJG USN

APPROVED:

EXAMINED:

U. S. N. COMMANDING

CDR. M. Meltz

U. S. N. NAVIGATOR

USS CORAL SEA (CVA-43) ZONE DESCRIPTION -8H DATE SUNDAY 9 APRIL 19 72
(Day) (Date) (Month)

AT/PASSAGE FROM YANKEE STATION, GULF OF TONKIN TO

POSITION	ZONE	TIME	POSITION	ZONE	TIME	POSITION	ZONE	TIME
0800 L 17° 19.9' N BY 2 108° 45.4' E BY 2			1200 L 17° 18.5' N BY 2 108° 46' E BY 2			2000 L 17° 29' N BY 2 108° 58.9' E BY 2		

LEGEND: 1-CELESTIAL
 2-ELECTRONIC
 3-VISUAL
 4-D.R

REMARKS

00-04 STEAMING AS A UNIT OF TG 77.6 IN COMPANY WITH USS WORDEN (DLG-18) AND USS VESUVIUS (AE-15) WHILE CONDUCTING SPECIAL OPERATIONS IN THE GULF OF TONKIN IN ACCORDANCE WITH COMSEVENTHFLT'S QUARTERLY EMPLOYMENT SCHEDULE. SOPA IS CTG 77.6, CONCERNED IN THREE, EMBARKED IN CORAL SEA. OTC IS CTU 77.6.1, COMMANDING OFFICER, 7703 USS CORAL SEA, AND SCREEN COMMANDER IS CTU 77.6.2, COMMANDING OFFICER, USS WORDEN. CONDITION OF READINESS IV, MATERIAL CONDITION YOKE, AND NAVIGATIONAL LIGHTING TO DENOTE ENGAGEMENT IN SPECIAL OPERATIONS ARE SET. THIS SHIP IS ALONGSIDE USS VESUVIUS TO PORT REARMING. USS WORDEN IS IN LIFEGUARD STATION ASTERN. COURSE IS 060°, SPEED 12 KTS. CAPTAIN AND NAVIGATOR ON THE BRIDGE, NAVIGATOR AT THE CONN. 0010 EXECUTIVE OFFICER ASSUMED THE CONN. 0011 CDR M. NICHOL, USN, ASSUMED THE CONN. 0033 CDR J.E. WASSON, USN, ASSUMED THE CONN. 0049 EXECUTIVE OFFICER ASSUMED THE CONN. 0108 COMPLETED REARMING. ALL LINES CLEAR TO STARBOARD. 0115 BRIDGE WATCH TEAM ASSUMED THE CONN. DETACHED USS VESUVIUS TO PROCEED ON DUTIES 7705 ASSIGNED AND USS WORDEN TO STEAM INDEPENDENTLY WITHIN VISUAL SIGNALLING RANGE. SET NORMAL NAVIGATIONAL LIGHTING. 0117 SECURED FROM REPLENISHMENT STATIONS. 0121 SET COURSE 150°, SPEED 10 KTS. 0235 POSTED BOW LOOK-OUTS DUE TO REDUCED VISIBILITY. 0320 SECURED BOW LOOK-OUTS. 0108 MANEUVERED TO CLEAR THE DISPOSITION.

M.R. Rankley

W.R. BICKLER, LTJG, USNR

04-08 UNDERWAY AS BEFORE 0632 1/2 TO 0900 0639 OBSERVED SUNRISE TURNED OFF NAVIGATIONAL LIGHTS. 0730 MUSTERED THE CREW ON STATIONS SEE ATTACHED LIST OF ABSENTEES. SOUNDED FLIGHT QUARTERS.

M.P. SEVENANT, LTJG, USNR

M.P. SEVENANT, LTJG, USNR

04-09 (CONT'D) 0746 C/C 274, C/S 15 KTS. 0750 C/S 10 KTS.

Bruce J. Terzuolo

Bruce J. Terzuolo, LTJG, USNR

08-12 UNDERWAY AS BEFORE 0924 C/S 15 KTS, C/C 074. 0932 C/S 10 KTS. 0937 C/S 18 KTS. 0942 COMMENCED FLIGHT OPERATIONS, BASE COURSE 074, SPEED 18 KTS. 1045 SUSPENDED FLIGHT OPERATIONS, SET COURSE 245, SPEED 17 KTS. 1015 RECEIVED DAILY MAGAZINE INSPECTION REPORT: CONDITIONS NORMAL. 1026 C/S 20 KTS. 1054 C/C 074. 1108 RESUMED FLIGHT OPERATIONS BASE COURSE 074, SPEED 20 KTS. 1131 C/S 10 KTS. 0920 (S) RESUMED 2000 08/

Bruce J. Terzuolo

Bruce J. Terzuolo, LTJG, USNR

12-16 UNDERWAY AS BEFORE, 1204 SUSPENDED FLIGHT OPERATIONS, C/C 240° C/S 20 KTS. 1243 C/C 065°. 1251 RESUMED FLIGHT OPERATIONS, BASE COURSE 065°, SPEED 20 KTS. 1301 C/C 075°, C/S 10 KTS. 1334 SUSPENDED FLIGHT OPERATIONS, C/C 250°, C/S 20 KTS. 1346 C/C 260°. 1433 C/C 065°. 1457 RESUMED FLIGHT OPERATIONS, BASE COURSE 065°, SPEED 20 KTS. 1451 C/C 075°, C/S 10 KTS. 1521 SUSPENDED FLIGHT OPERATIONS

J. C. Morgan

APPROVED:

EXAMINED:

U. S. N. COMMANDING

U. S. N. NAVIGATOR

USS CORAL SEA (CVA-43)DATE SUNDAY 9 APRIL 1972
(Day) (Date) (Month)

REMARKS-CONTINUED

12-14 (CONT) 1535 $\frac{1}{2}$ 20 $\frac{1}{2}$ $\frac{1}{2}$ 25 KTS

L. C. MORGAN, LTJG, USN

R. N. WIELAND

R. N. WIELAND LTJG USN

16-15 UNDERWAY AS BEFORE. 1611 $\frac{1}{2}$ 18 $\frac{1}{2}$ $\frac{1}{2}$ 05 $\frac{1}{2}$ 1620 $\frac{1}{2}$ 20 KTS. 1627-
RESUMED FLIGHT OPERATIONS. BASE COURSE 050°, SPEED 20 KTS. 1712-SUSPENDED
FLIGHT OPERATIONS. $\frac{1}{2}$ 26 $\frac{1}{2}$ $\frac{1}{2}$ 20 KTS. 1740 $\frac{1}{2}$ 060. 1744 CAPTAIN, USN,
RAISED. 1745 $\frac{1}{2}$ 10 KTS.

R. N. WIELAND

R. N. WIELAND LTJG USN

16-18 (CONT) 1754 C/S 17 KTS.

W. R. BICKLEY

W. R. BICKLEY LTJG USN

18-20 UNDERWAY AS BEFORE. 1801 C/C 070°, C/S 20 KTS. 1803 C/S 17 KTS. 1806 RESUMED
FLIGHT OPERATIONS. BASE COURSE 070°, SPEED 17 KTS. 1850 SUSPENDED FLIGHT OPERATIONS
C/C 260° C/S 25 KTS. 1855 C/C 060°, C/S 15 KTS. 1902 C/C ~~270~~ 260°. *1909 C/S 25 KTS. MRB
*1903 OBSERVED SUNSET. SET NORMAL NAVIGATIONAL LIGHTING.

W. R. BICKLEY

W. R. BICKLEY LTJG USN

16

18-20 (CONT) 1938 $\frac{1}{2}$ TO 17 KTS. 1944 $\frac{1}{2}$ TO ~~18~~ 1952 SET LIGHTING MEASURE GREEN
RESUMED FLIGHT OPERATIONS BASE COURSE ~~050~~ SPEED 17 KTS.

M. P. SENSENEY

M. P. SENSENEY LT USN

20-24 UNDERWAY AS BEFORE 2040 $\frac{1}{2}$ TO 16 KTS. 2045 SUSPENDED FLIGHT OPERATIONS
SET NORMAL NAVIGATIONAL LIGHTS $\frac{1}{2}$ TO 255 $\frac{1}{2}$ TO 25 KTS. 2130 $\frac{1}{2}$ TO 10 KTS. $\frac{1}{2}$
TO 085. 2145 RESUMED FLIGHT OPERATIONS BASE COURSE 085 SPEED 10 KTS. *2216
COMPLETED FLIGHT OPERATIONS SET NORMAL NAVIGATIONAL LIGHTS. $\frac{1}{2}$ TO 215 $\frac{1}{2}$ TO
12 KTS. *2145 SET LIGHTING MEASURE GREEN. *2020 TO INDEPENDENT TERMINAL WITH LIGHTS OFF.

M. P. SENSENEY

M. P. SENSENEY LT USN

APPROVED:

EXAMINED:

U. S. N. COMMANDING

CDB.

U. S. N. NAVIGATOR

USS CORAL SEA (CVA-43) ZONE DESCRIPTION -84 DATE Monday 10 March 1972 je
 AT/PASSAGE FROM YANKEE STATION, GULF OF TONKIN TO _____

POSITION	ZONE	TIME
0800 L 17° 44' N	BY 2	
λ 108° 48' E	BY 2	

POSITION	ZONE	TIME
1100 L 17° 20.1' N	BY 2	
λ 108° 35' E	BY 2	

POSITION	ZONE	TIME
2000 L 17° 18.5' N	BY 2	
λ 108° 34.2' E	BY 2	

LEGEND: 1-CELESTIAL
 2-ELECTRONIC
 3-VISUAL
 4-D.R.

REMARKS

20-04 STEAMICK AS A UNIT OF TG 77.6 IN COMPANY WITH USS WORDEN (DLG-18) WHILE CONDUCTING SPECIAL OPERATIONS IN THE GULF OF TONKIN IN ACCORDANCE WITH COMSEVENTHFLT QUARTERLY ENVIRONMENT SCHEDULE. SOPA IS CTG 77.6 (COMCARDIUM THREE, EMBARKED USS CORAL SEA) CTC IS CTU 77.6.1 (COMMANDING OFFICER, USS CORAL SEA) SCREEN COMMANDER IS CTU 77.6.2 (COMMANDING OFFICER, USS WORDEN) READY CONDITION IV, MATERIAL CONDITION YC, AND NORMAL NAVIGATIONAL LIGHTS ARE SET. THE SCREEN IS STEAMING INDEPENDENTLY WITHIN VISUAL RANGE. OILY EMERGENCY STEERING, CASUALTY DRILL OIL SECURED FROM STEERING, CASUALTY DRILL CS30% 115°

Bruce J. Fugate
 BRUCE J. FUGATE, LTJG, USNR

04-08 UNDERWAY AS BEFORE. 0403 C/R 295°. 0434 C/R 320°, C/S 25 KTS. SET LIGHTING MEASURE GREEN. 0436 C/S 22 KTS. 0444 COMMENCED FLIGHT OPERATIONS, BASE COURSE 320°, SPEED 22 KTS. 0455 SUSPENDED FLIGHT OPERATIONS, C/R 150°, C/S 15 KTS. 0505 C/R 335°, 0513 C/S 22 KTS. 0518 RESUMED FLIGHT OPERATIONS. 0519 SUSPENDED FLIGHT OPERATIONS. SET NORMAL NAVIGATIONAL LIGHTING, C/R 180°, C/S 28 KTS. 0540 C/R 135°. 0600 C/S 16 KTS. 0636 OBSERVED SUNRISE, TURNED OFF NAVIGATIONAL LIGHTING. 0704 C/S 20 KTS. 0719 C/S 15 KTS. 0730 MUSTERED THE CREW ON STATION: SEE ATTACHED LIST OF ABSENTEES, C/S 28 KTS. 0732 C/R 300° * LATE ENTRY 0430 WORDEN ASSUMED PLANE GUARD STATION

L. C. Morgan
 L. C. MORGAN, LTJG, USN

08-12 UNDERWAY AS BEFORE. 0810 C/R 340°. 0811 C/R 340°, C/S 27 KTS. 0822 C/R 130°, C/S 28 KTS. WORDEN ASSUMED DUTIES AS PLANE GUARD. 0826 C/S 20 KTS. 0929 C/R 045°, C/S 28 KTS. 0944 RESUMED FLIGHT OPERATIONS. BASE COURSE 045°, C/S 28 KTS. 1000 RECEIVED DAILY IMAGINE TEMPERATURE REPORT: CONDITIONS NORMAL. 1044 SUSPENDED FLIGHT OPERATIONS. C/R 190°, C/S 28 KTS. 1054 C/R 060°. 1114 RESUMED FLIGHT OPERATIONS. BASE COURSE 060°, SPEED 30 KTS.

R. V. Willard
 R. V. WILLARD, LTJG, USNR

12-16 UNDERWAY AS BEFORE. 1204 SUSPENDED FLIGHT OPERATIONS. C/R 250°, C/S 13 KTS. 1242 C/R 060°, C/S 23 KTS. 1250 RESUMED FLIGHT OPERATIONS. BASE COURSE 060°, SPEED 23 KTS. 1338 SUSPENDED FLIGHT OPERATIONS. C/R 265°, C/S 25 KTS. 1426 C/R 065°, C/S 23 KTS. 1438 RESUMED FLIGHT OPERATIONS. BASE COURSE 065°, SPEED 23 KTS. 1524 SUSPENDED FLIGHT OPERATIONS. C/R 270°, C/S 13 KTS.

W. R. Bickley
 W. R. BICKLEY, LTJG, USNR

16-18 UNDERWAY AS BEFORE. 1605 C/S 22 KTS. 1618 C/R 285°. 1618 RESUMED FLIGHT OPERATIONS. BASE COURSE 085°, SPEED 22 KTS. 1718 SUSPENDED FLIGHT OPERATIONS.

M. P. SENSENBERRY
 M. P. SENSENBERRY, LTJG, USNR

APPROVED:

EXAMINED:

U. S. N. COMMANDING

U. S. N. NAVIGATOR

TO BE FORWARDED TO THE BUREAU OF NAVAL PERSONNEL AT THE END OF EACH MONTH

USS CORAL SEA (CVA-43)

DATE MONDAY 10 MARCH 1972
(Day) (Date) (Month)

REMARKS-CONTINUED

16-18 (CONT'D) 1733 C/C 240, C/S 25 KTS. 1776 C/S 27 KTS 1757 C/C
270.

Bruce J. Fenwick
BRUCE J. FENWICK LTJG USN

18-20 UNDERWAY AS BEFORE. 1841 C/S 27 KTS 1847 C/S 21 KTS 1848
RESUMED FLIGHT OPERATIONS, BASE COURSE 070 BASE SPEED 21 KTS 1826
STYRE AID. FOIA(b)6 SA, CASIE P.W. FOIA(b)6 SR, BRISS,
LP FOIA(b)6 SA, AND PERSONETTE, T.L. SA WERE
RELEASED FROM CONFINEMENT, SENTENCE SERVED, BY ORDER OF THE
COMMANDING OFFICER. 1858 SUSPENDED FLIGHT OPERATIONS SET
COURSE 240 SPEED 25 KTS. 1907 OBSERVED SUNSET, SET NORMAL
NAVIGATION LIGHTING 1908 070 1911 C/S 13 KTS 1924 C/C 240 C/S 27 KNOTS

Bruce J. Fenwick
BRUCE J. FENWICK LTJG USN

18-20 CONTINUED. 1990 C/C 075. 1947 C/S 20 KTS. 1952 SET LIGHTING-
MEASURE GREEN. 1954 RESUMED FLIGHT OPERATIONS, BASE COURSE 075, SPEED
20 KTS.

L. C. Morgan
L. C. MORAN LTJG USN

20-24 UNDERWAY AS BEFORE. 2106 2004 C/S 13 KTS. 2106 SUSPEND-
ED FLIGHT OPERATIONS, SET NORMAL NAVIGATIONAL LIGHTING, C/C 250
C/S 27 KTS. 2131 C/C 075, C/S 13 KTS. 2141 SET LIGHTING MEASURE
GREEN. 2146 RESUMED FLIGHT OPERATIONS, BASE COURSE 075, SPEED 13
KTS. 2242 COMPLETED FLIGHT OPERATIONS, SET NORMAL NAVIGATIONAL
LIGHTING, C/C 250, C/S 27 KTS 2316 ASSUMED TACTICAL COM-
MAND OF USS CAMDEN (AOE-2). CDR BALL HAS THE CONN. 2317 C/S
25 KTS 2318 C/C 260, 2325 C/C 250, C/S 20 KTS. 2326 FORMED
UNDERWAY REPLENISHMENT DISPOSITION, BASE COURSE 110, SPEED 12
KTS. 2329 C/C 110, 2334 C/S 15 KTS. 2339 COMMENCED APPROACH
PORT SIDE CAMDEN. 2346 SET LIGHTING MEASURE GREEN. 2356 RE-
CEIVED FIRST MESSENGER.

L. C. Morgan
L. C. MORAN LTJG USN

APPROVED:

EXAMINED:

U. S. N. COMMANDING

CDR. *M. M. [Signature]*

U. S. N. NAVIGATOR

USS CORAL SEA (CG-42) ZONE DESCRIPTION 8H DATE TUESDAY 11 APRIL 19 72
 (Day) (Date) (Month)

AT/PASSAGE FROM YANKEE STATION, GULF OF TONKIN

POSITION	ZONE	TIME
0800 L 16°49'N	BY 2	
λ 108°46.5'E	BY 2	

POSITION	ZONE	TIME
1200 L 16°53'N	BY 2	
λ 109°16'E	BY 2	

POSITION	ZONE	TIME
2000 L 16°33.8'N	BY 2	
λ 109°10.5'E	BY 2	

LEGEND: 1-CELESTIAL
2-ELECTRONIC
3-VISUAL
4-D.R.

REMARKS

00-04 STEAMING AS A UNIT OF TG 77.6 IN COMPANY WITH USS WORDEN (DLG-19) AND USS CAMDEN (DDG-2) WHILE CONDUCTING SPECIAL OPERATIONS IN THE GULF OF TONKIN IN ACCORDANCE WITH COMSELOP/TFET QUARTERLY EMPLOYMENT SCHEDULE. SORT IS CTG 77.6 (CONCOMBAT THREE, EMBARKED USS CORAL SEA) OTC IS CTG 77.6.1 (COMMANDING OFFICER, USS CORAL SEA). SCREEN COMMANDER IS STA 77.6.2 (COMMANDING OFFICER, USS WORDEN). THIS UNIT ENGAGED IN UNDERWAY REPLENISHMENT WITH CAMDEN. WORDEN IS ASSIGNED LIFEGUARD STATION B32AN THE FORMATION. READY CONDITION IV, IMMEDIATE CONDITION YAK, LIGHTING MEASURE GREEN, AND SPECIAL OPERATIONS LIGHTS ARE SET. 0005 - COMMENCED TRANSFER. 0010 - COMMENCED VERTICAL REPLENISHMENT. 0014 - COMMENCED RECEIVING FUEL. 0145 - COMPLETED TRANSFER. 0211 - COMPLETED VERTICAL REPLENISHMENT. 0214 - COMPLETED RECEIVING FUEL. 0310 - ALL LINES CLEAR TO STBD, MANEUVERED TO CLEAR THE DISPOSITION. SET COURSE 090° SPEED 12 KTS. SET NORMAL NAVIGATIONAL LIGHTS. SECURED SPECIAL OPERATIONS LIGHTS. 0315 - DETACHED CAMDEN TO PROCEED ON DUTIES ASSIGNED. RELEASED WORDEN FOR UNDERWAY REPLENISHMENT.

D. N. Wickland

R. N. WICKLAND, LTJG, USNR

04-08 UNDERWAY AS BEFORE. 0410 C/C 245°. 0520 USS WORDEN REJOINED THE FORMATION TO STEAM INDEPENDENTLY WITHIN VISUAL SIGNALLING DISTANCE. 0635 OBSERVED SUNRISE. SECURED NAVIGATIONAL LIGHTING. 0709 C/C 060°. 0711 C/S 13 KTS. 0719 C/C 245°. 0730 MUSTERED THE CREW ON STATIONS. ~~SEE~~ SEE ATTACHED LIST 710 OF ABSENTEES. USS WORDEN ASSUMED STATION 25NK.

MR Bickley

W. R. BICKLEY, LTJG, USNR

08-12 UNDERWAY AS BEFORE. 0801 C/C TO 0805 C/S TO 22 KTS. 0810 COMMENCED FLIGHT OPERATIONS. BASE COURSE 0855 SPEED 22 KTS. 0837 SUSPENDED FLIGHT OPERATIONS C/C TO 285° TO 15 KTS. 0915 RECEIVED DAILY MAGAZINE INSPECTION REPORT. ALL CONDITIONS NORMAL. 0922 C/C TO 0955 C/S TO 23 KTS. 0935 RESUMED FLIGHT OPERATIONS. BASE COURSE 0955 SPEED 23 KTS. 0946 C/C TO 070° TO 13 KTS. 1035 SUSPENDED FLIGHT OPERATIONS C/C TO 250°. 1110 C/C TO 080° TO 22 KTS. 1120 RESUMED FLIGHT OPERATIONS. BASE COURSE 080° SPEED 22 KTS. 1210 SUSPENDED FLIGHT OPERATIONS.

MR SENSEN

M. P. SENSEN, LT USNR

12-16 UNDERWAY AS BEFORE. 1211 C/C 270°, C/S 25 KTS. 1217 C/C 275°. 1244 C/C 290°. 1300 C/S 27 KTS. 1304 C/C 080°, RESUMED FLIGHT OPERATIONS. BASE COURSE 080°, SPEED 27 KTS. 1324 MAN OVERBOARD STBD SIDE REPORTED BY SIGNAL BRIDGE. MAN WAS IDENTIFIED AS FREDERICK R. KELLER. AN USN V-4 DIVISION 1324 SECURED FROM MAN OVERBOARD. MAN PICKED UP BY USS WORDEN (DLG-19), MAN IS IN GOOD CONDITION. 1355 SUSPENDED FLIGHT OPERATIONS. SET COURSE 260° SPEED 25 KTS. 1419 C/S 22 KTS.

APPROVED:

EXAMINED:

U. S. N. COMMANDING

U. S. N. NAVIGATOR

USS CORAL SEA (LVA-47)

DATE TUESDAY 11 APRIL 1972
(Day) (Date) (Month)

REMARKS-CONTINUED

1420 c/s 25 KTS. 1422 KELLER RETURNED TO CORAL SEA. 1443
c/s 29. 1455 RESUMED FLIGHT OPERATIONS, BASE COURSE 220,
SPEED 25 KTS.

Bruce J. Ferzuolo
BRUCE J. FERZUOLO LTJG USN

12-16 CONTINUED. 1534 SUSPENDED FLIGHT OPERATIONS, C/C 275, C/S 20
KTS.

L. C. Morgan
L. C. MORGAN, LTJG, USN

16-18 UNDERWAY AS BEFORE. 1626 C/C 100, C/S 26 KTS. 1638 RESUMED
FLIGHT OPERATIONS, BASE COURSE 100, SPEED 16 KTS. 1650 C/C 110, C/S
18 KTS. 1722 SUSPENDED FLIGHT OPERATIONS, C/C 260, C/S 20 KTS.

L. C. Morgan
L. C. MORGAN, LTJG, USN

18-20 UNDERWAY AS BEFORE. 1814 C/C 22 KTS. 1821 C/C 255 RESUMED
FLIGHT OPERATIONS, BASE COURSE 255, SPEED 20 KTS. 1852 SUSPENDED
FLIGHTS C/C 110, C/S 20 KTS. 1924 DISPERSED 30N SET. SET NORMAL LIGHTING
MEASURE.

R. N. Wieland
R. N. WIELAND LTJG USN

20-24 UNDERWAY AS BEFORE. 2003 C/C 275. 2008 C/S 22 KTS. 2010 SET LIGHTING
MEASURE "GREEN" C/S 20 KTS. 2017 C/C 280. RESUMED FLIGHT OPERATIONS. BASE COURSE
280, SPEED 20 KTS. 2045 C/S 17 KTS. 2047 COMPLETED FLIGHT OPERATIONS. DETACHED
USS WORDEN TO STEAM INDEPENDENTLY WITHIN VISUAL SIGNALLING RANGE. 2050 SET
NORMAL NAVIGATIONAL LIGHTING. C/C 060. 2056 C/S 13 KTS. 2130 C/S 10 KTS. 2152
STATIONED BOW LOOKOUTS DUE TO REDUCED VISIBILITY. 2230 SECURED BOW LOOK-
OUTS.

W. R. Bickley
W. R. BICKLEY, LTJG, USN

APPROVED:

EXAMINED:

U. S. N. COMMANDING

CDR. M. MENTZER

U. S. N. NAVIGATOR

USS CORAL SEA (CA-43) ZONE DESCRIPTION -8H DATE WEDNESDAY 12 APRIL 19 72
 (Day) (Date) (Month)

AT/PASSAGE FROM YANKEE STATION, GULF OF TONKIN TO _____

POSITION	ZONE	TIME
0800 L 16°49'N	BY 2	
λ 109°16.5'E	BY 2	

POSITION	ZONE	TIME
1200 L 17°38'N	BY 2	
λ 109°21'E	BY 2	

POSITION	ZONE	TIME
2000 L 17°06.1'N	BY 2	
λ 08°58.4'E	BY 2	

LEGEND: 1-CELESTIAL
2-ELECTRONIC
3-VISUAL
4-D. R.

REMARKS

00-04 STEAMING AS A UNIT OF TG 77.6 IN COMPANY WITH THE USS WORDEN (DLG-18) WHILE CONDUCTING SPECIAL OPERATIONS IN THE GULF OF TONKIN IN ACCORDANCE WITH COMSEVENTHFLT QUARTERLY EMPLOYMENT SCHEDULE SOPA IS CTG 77.6 (COMBARDU THREE, EMBARKED CORAL SEA) C/O IS CTU 77.6.1 (COMMANDING OFFICER, CORAL SEA). SCREEN COMMANDER IS CTU 77.6.2 (COMMANDING OFFICER, WORDEN). THE SCREEN IS STEAMING INDEPENDENTLY WITHIN THE VISUAL SIGNALING RANGE. READINESS (CONDITION) AND IV. MATERIAL CONDITION YAK, AND NORMAL NAVIGATIONAL LIGHTS ARE SET. BASE COURSE IS 060, SPEED 10 KTS. 0300 06 TO 250.

[Signature]
MP SEWENEY LT USN

04-08 UNDERWAY AS BEFORE. 0447 COMMENCED STEERING CASUALTY DRILL. 0544 SECURED FROM STEERING CASUALTY DRILL. 0634 OBSERVED SUNRISE AND SECURED NORMAL NAVIGATION LIGHTS, SOUNDED FLIGHT QUARTERS. 0700 0/S 134 KTS 0711 0/C 080° USS WORDEN (DLG-18) ASSUMED PLANE GUARD STATION 180°R, 2500 YARDS. 0730 MUSTERED THE COBALT STATIONS. SEE ATTACHED LIST OF ABSENTEES.

[Signature]
BALKE LTJG USN

04-08 CONTINUED. 0751 0/S 22 KTS. 0753 0/C 100°. 0757 0/S 24 KTS

[Signature]
L. C. MORGAN, LTJG, USN

08-12 UNDERWAY AS BEFORE. 0800 COMMENCED FLIGHT OPERATIONS, BASE COURSE 100°, SPEED 24 KTS. 0833 SUSPENDED FLIGHT OPERATIONS, 0/C 275°, 0/S 25 KTS. 0920 0/S 23 KTS, 0/C 110°. 0935 RESUMED FLIGHT OPERATIONS, BASE COURSE 110°, SPEED 23 KTS. 0947 0/C 130°, 0/S 17 KTS. 1012 SUSPENDED FLIGHT OPERATIONS, 0/C 300°, 0/S 25 KTS. 1038 RECEIVED DAILY MAGAZINE INSPECTION REPORT: ALL CONDITIONS NORMAL. 1110 0/C 115°. 1121 RESUMED FLIGHT OPERATIONS, BASE COURSE 115°, SPEED 25 KTS.

[Signature]
L. C. MORGAN, LTJG, USN

08-12 (CONT) 1158 SUSPENDED FLIGHT OPERATIONS. 1200 0/C 320°, 0/S 25 KTS

[Signature]
R. N. WIELAND LTJG USN

12-16 UNDERWAY AS BEFORE. 1206 0/C 205°. 1207 0/C 120° 0/S 25 KTS. 1205 RESUMED FLIGHT OPERATIONS. BASE COURSE 120°, SPEED 25 KTS. 1250 SUSPENDED FLIGHT OPERATIONS 0/C 325° 0/S 25 KTS. 1406 0/C 090°. 1447 0/C 120° 0/S 25 KTS. RESUMED FLIGHT OPERATIONS. BASE COURSE 120°, SPEED 25 KTS.

[Signature]
R. N. WIELAND LTJG, USN

12-16 (CONT) 1530 SUSPENDED FLIGHT OPERATIONS. 0/C 320° 0/S 28 KTS.

[Signature]
MR Bishop

APPROVED:

EXAMINED:

U. S. N. COMMANDING

U. S. N. NAVIGATOR

TO BE FORWARDED TO THE BUREAU OF NAVAL PERSONNEL AT THE END OF EACH MONTH

USS CORAL SEA (CVA-43)DATE WEDNESDAY 12 APRIL 1972
(Day) (Date) (Month)

REMARKS-CONTINUED

W.R. BICKLEY, LTJG, USNR

16-18 UNDERWAY AS BEFORE. 1627 C/C 120° 1636 RESUMED FLIGHT OPERATIONS. BASE COURSE 120° SPEED 28 KTS. 1713 SUSPENDED FLIGHT OPERATIONS. C/P 320° C/S 20 KTS

MR Bickley

W.R. BICKLEY, LTJG, USNR

18-20 UNDERWAY AS BEFORE 1812 % TO 210 1818 % TO 120 % TO 18 KTS. 1824 RESUMED FLIGHT OPERATIONS. BASE COURSE 120° SPEED 18 KTS. 1902 SUSPENDED FLIGHT OPERATIONS. 1904 OBSERVED SUNSET. SET NAVAL NAVIGATIONAL LIGHTS. 1923 % TO 320

MT SENSENETT, LT USNR

20-24 UNDERWAY AS BEFORE 2020 STATIONED USS WORDEN (DLG-18) 400° R 5000 YARDS 2044 C/C 295. 2054 C/C 320. 2124 C/C 075. 2150 C/C 296 2156 C/C 320.

S. J. Longwell

BRUCE J. LONGWELL, LTJG, USNR

20-24 CONTINUED. 2350 C/C 294° C/S 13 KTS

L. C. Morgan

L. C. MORGAN, LTJG, USN

APPROVED:

EXAMINED:

U. S. N. COMMANDING

CDR. 

U. S. N. NAVIGATOR

USS CORAL SEA (CVA-43) ZONE DESCRIPTION -BH DATE THURSDAY 13 APRIL 1972AT/PASSAGE FROM YANKEE STATION, GULF OF TONKIN

POSITION	ZONE	TIME
0800 17°04.5'N	BY 2	
108°03.5'E	BY 2	

POSITION	ZONE	TIME
1200 17°06.5'N	BY 2	
108°41'E	BY 2	

POSITION	ZONE	TIME
2000 16°59.5'N	BY 2	
108°41.2'N	BY 2	

LEGEND: 1-CELESTIAL
2-ELECTRONIC
3-VISUAL
4-D.R.

REMARKS

00-04 STEAMING AS A UNIT OF T-776 IN COMPANY WITH USS WORDEN (DLG-18) WHILE CONDUCTING SPECIAL OPERATIONS IN THE GULF OF TONKIN IN ACCORDANCE WITH COMSEVENTHFLT QUARTERLY EMPLOYMENT SCHEDULE SOPA IS CTG 776, COMCARDIN THREE EMBARKED CORAL SEA. OTC IS CTG 776.1, COMMANDING OFFICER CORAL SEA. SCREEN COMMANDER IS CTG 776.2, COMMANDING OFFICER WORDEN. BASE COURSE IS 294°, SPEED 13 KTS. WORDEN IS IN STATION AHEAD 5,000 YDS. READINESS CONDITION FOUR, MATERIAL CONDITION YOKE AND NORMAL NAVIGATIONAL LIGHTING ARE SET. 0239 G/C 180°, 0257 G/C 270°, 0311 USS WORDEN TOOK STATION ZSNX.

L. C. Morgan
L. C. MORGAN, LTJG, USN

00-04 (CONT) 0348 - G/C 120°

R. W. Wieland
R. W. WIELAND, LTJG, USNR

04-08 UNDERWAY AS BEFORE 0630 - SOUNDED FLIGHT QUARTERS. 0633 - OBSERVED SUNRISE. SECURED NAVIGATIONAL LIGHTING. 0730 - MUSTERED THE CREW ON STATIONS; SEE ATTACHED LIST OF ABSENTEES.

R. W. Wieland
R. W. WIELAND, LTJG, USNR

08-12 UNDERWAY AS BEFORE. 0801 C/S 23 KTS. 0815 COMMENCED FLIGHT OPERATIONS. BASE COURSE 120°, SPEED 23 KTS. 0835 SUSPENDED FLIGHT OPERATIONS. C/S 13 KTS. 0850 C/C 160°. 0858 C/C 130°. 0920 C/S 23 KTS. 0930 C/S 25 KTS. 0936 RESUMED FLIGHT OPERATIONS. BASE COURSE 130°, SPEED 25 KTS. 1026 *SUSPENDED FLIGHT OPERATIONS. C/C 330°, C/S 13 KTS. 1101 C/S 17 KTS. 1113 C/C 130°, C/S 28 KTS. 1123 RESUMED FLIGHT OPERATIONS. BASE COURSE 130°, SPEED 28 KTS. *0946 RECEIVED DAILY MAGAZINE TEMPERATURE REPORT. ALL CONDITIONS NORMAL.

W. R. Bickley
W. R. BICKLEY, LTJG, USNR

08-12 (CONT) 1136 G/C TO 150° TO 17 KTS.

M. P. Sfanfney
M. P. SFANFNEY, LT USNR

10-16 UNDERWAY AS BEFORE 1202 SUSPENDED FLIGHT OPERATIONS G/C TO 310° G/C TO 17 KTS. 1251 G/C TO 28 KTS. 1255 G/C TO 120°. 1305 RESUMED FLIGHT OPERATIONS. BASE COURSE 120°. SPEED 28 KTS. 1323 G/C TO 140° G/C TO 18 KTS. 1348 SUSPENDED FLIGHT OPERATIONS G/C TO 310° G/C TO 30 KTS. 1259 G/C TO 330° G/C TO 17 KTS. 1440 G/C TO 28 KTS. 1443 G/C 125. 1450 RESUMED FLIGHT OPERATIONS. BASE COURSE 125. SPEED 28 KTS. 1506 G/C TO 140° G/C TO 18 KTS. 1530 SUSPENDED FLIGHT OPERATIONS G/C TO 320° G/C TO 17 KTS.

M. P. Sfanfney
M. P. SFANFNEY, LT USNR

16-18 UNDERWAY AS BEFORE. 1609 C/C 150°. 1612 C/S 28 KTS. 1620 RESUMED FLIGHT OPERATIONS. BASE COURSE 110°. SPEED 28 KTS. 1656 SUSPENDED FLIGHT OPERATIONS. SET COURSE 320°. SPEED 17 KTS.

APPROVED:

EXAMINED:

U. S. N. COMMANDING

U. S. N. NAVIGATOR

USS CORAL SEA (CVA-43)DATE THURSDAY 13 APRIL 1972
(Day) (Date) (Month)

REMARKS-CONTINUED

17(1) COMMENCED STEERING CASUALTY DRILL. 1712 SECURED FROM STEERING CASUALTY DRILL.

Success Signals
*Below Standard 0.0215 USAF*16-18 CONTINUED. 1751 $\frac{c}{s}$ 28 KTS 1755 $\frac{c}{s}$ 135°*L.C. Morgan*
*L.C. MORGAN, LTJG, USN*18-20 UNDERWAY AS BEFORE. 1806 RESUMED FLIGHT OPERATIONS, BASE COURSE 135°, SPEED 28 KTS. 1816 $\frac{c}{s}$ 145°, $\frac{c}{s}$ 20 KTS. 1844 SUSPENDED FLIGHT OPERATIONS, $\frac{c}{s}$ 300°, $\frac{c}{s}$ 30 KTS. 1904 OBSERVED SUNSET, SET NORMAL NAVIGATIONAL LIGHTING. 1931 $\frac{c}{s}$ 20 KTS. 1932 $\frac{c}{s}$ 145° 1939 $\frac{c}{s}$ 22 KTS. 1940 SET LIGHTING MEASURE GREEN. 1941 RESUMED FLIGHT OPERATIONS, BASE COURSE 145°, SPEED 22 KTS.*L.C. Morgan*
*L.C. MORGAN, LTJG, USN*20-24 UNDERWAY AS BEFORE. 2023 COMPLETED FLIGHT OPERATIONS. SET NORMAL NAVIGATIONAL LIGHTING MEASURE $\frac{c}{s}$ 312° $\frac{c}{s}$ 30 KTS. RELEASED GUARDEN TO STEAM INDEPENDENTLY WITHIN VISUAL SIGNALING RANGE. 2122 $\frac{c}{s}$ 330°. 2140 $\frac{c}{s}$ 325°. ASSUMED TACTICAL COMMAND OF USS CAMDEN (AOE-2). 2146 $\frac{c}{s}$ 20 KTS. CDR TEBBUE ASSUMED THE CONN. 2150 $\frac{c}{s}$ 110° $\frac{c}{s}$ 19 KTS. FORMED UNDERWAY REPLENISHMENT DISPOSITION, BASE COURSE 110°, SPEED 12 KTS. 2155 COMMENCED APPROACH PORT SIDE OF CAMDEN. 2209 SET LIGHTING MEASURE GREEN. SET SPECIAL OPERATIONS LIGHTING. 2220 RECEIVED FIRST MESSENGER. 2224 COMMENCED TRANSFER. 2225 COMMENCED VERTICAL REPLENISHMENT. 2237 COMMENCED RECEIVING FUEL. 2142 ASSIGNED WARDEN DUTIES AS LIFEGUARD, STATIONED AFTERN THE CURTAIN. 2303 CDR BIRLL ASSUMED THE CONN.*R. W. Wieland*
R. W. WIELAND, LTJG, USN

APPROVED:

EXAMINED:

U. S. N. COMMANDING

CDR. *M. M. [Signature]*

U. S. N. NAVIGATOR

USS CORAL SEA (CVA-43) ZONE DESCRIPTION -8H DATE FRIDAY 14 APRIL 19 72
 (Day) (Date) (Month)
 AT/PASSAGE FROM YANKEE STATION, GULF OF TONKIN TO

POSITION	ZONE	TIME
0800 L 17° 56' N	BY 2	
λ 107° 59' E	BY 2	

POSITION	ZONE	TIME
1200 L 18° 06' N	BY 2	
λ 107° 45' E	BY 2	

POSITION	ZONE	TIME
2000 L 17° 47' N	BY 2	
λ 108° 12' E	BY 2	

LEGEND: 1-CELESTIAL
 2-ELECTRONIC
 3-VISUAL
 4-D. R.

REMARKS

00-04 STEAMING AS A UNIT OF TG 77.6 IN COMPANY WITH USS WORDEN (DLG-19) AND USS CAMDEN (AOE-2) WHILE CONDUCTING SPECIAL OPERATIONS IN THE GULF OF TONKIN IN ACCORDANCE WITH COMSEVENTHFLT'S QUARTERLY EMPLOYMENT SCHEDULE. SOPA IS CTG 77.6, COMCAEDIV THREE, EMBARKED IN CORAL SEA. OTC IS CTU 77.6.1, COMMANDING OFFICER, USS CORAL SEA, AND SCREEN COMMANDER IS CTU 77.6.2, COMMANDING OFFICER, USS WORDEN. CONDITION OF READINESS II, MATERIAL CONDITION "YOKE," AND NAVIGATIONAL LIGHTING TO DENOTE ENGAGEMENT IN SPECIAL OPERATIONS, ARE SET. THIS SHIP IS ALONGSIDE USS CAMDEN TO PORT REFUELING AND REARMING. USS WORDEN IS ASTERN IN LIFE-GUARD STATION. REPLENISHMENT COURSE IS 120°, SPEED 12 KTS. CDR BALL, USN, AT THE CONN. 0020 BRIDGE WATCH TEAM RESUMED THE CONN. 0053 COMPLETED REFUELING. 0223 COMPLETED REARMING. 0232 ALL LINES CLEAR TO STARBOARD. COMMENCED MANEUVERING TO CLEAR THE DISPOSITION. 0235 SET NORMAL NAVIGATIONAL LIGHTING. DETACHED USS CAMDEN TO PROCEED ON DUTIES ASSIGNED. 0238 SET COURSE 320°, SPEED 19 KTS. DETACHED USS WORDEN TO REPLENISH FROM USS CAMDEN.

MR Bickley

W. R. BICKLEY, LTJG, USNR

04-08 UNDERWAY AS BEFORE. 0430 % TO 295 330 0530 % TO 295 0538 % TO 298. 0633 OBSERVED SUNRISE TURNED OFF NAVIGATIONAL LIGHTS. 0730 MUSTERED THE CREW ON STATIONS. SEE ATTACHED LIST OF ABSENTEES. 0715 SOUNDED FLIGHT QUARTERS.

MR SENSENE

01P SENSENE, LT USNR

04-08 (CONTD) 0735 STATIONED USS WORDEN (DLG 18) 180° R, 1500 YARDS. 0744 C/C 150. 0749 COMMENCED FLIGHT OPERATIONS, BASE COURSE 150, SPEED 19 KTS. 0751 SUSPENDED FLIGHT OPERATIONS SET COURSE 150, SPEED 19 KTS.

BUCCIA

BUCCIA, TERTIOLLO LTJG, USNR

08-12 UNDERWAY AS BEFORE. 0820 C/C 330. 0856 C/S 27 KTS. 0901 C/C 150. 0905 RESUMED FLIGHT OPERATIONS, BASE COURSE 150, SPEED 21 KTS. 0930 RECEIVED DAILY MAGAZINE INSPECTION REPORT. ALL CONDITIONS NORMAL. 0935 SUSPENDED FLIGHT OPERATIONS SET COURSE 330 SPEED 20 KTS. 0957 C/C 155. 0959 COMMENCED FLIGHT OPERATIONS, BASE COURSE 155, SPEED 20 KTS. 1000 SUSPENDED FLIGHT OPERATIONS, SET COURSE 330 SPEED 25 KTS. 1014 C/S 20 KTS. 1015 C/C 185. 1017 RESUMED FLIGHT OPERATIONS, BASE COURSE 185 SPEED 20 KTS. 1052 SUSPENDED FLIGHT OPERATIONS C/C 340, C/S 25 KTS.

BUCCIA

BUCCIA, TERTIOLLO LTJG, USNR

12-16 UNDERWAY AS BEFORE. 1223 C/C 155°. 1234 C/S 22 KTS. RESUMED FLIGHT OPERATIONS, BASE COURSE 155°, SPEED 22 KTS.

APPROVED:

EXAMINED:

U. S. N. COMMANDING

U. S. N. NAVIGATOR

USS CORAL SEA (CVA-43)

DATE ¹⁴FRIDAY 21 APRIL 1972 ¹²
(Day) (Date) (Month)

REMARKS-CONTINUED

1323 C/G 170° C/S 15 KTS. 1339 SUSPENDED FLIGHT OPERATIONS, C/G 165°
C/S 17 KTS. 1354 RESUMED FLIGHT OPERATIONS, BASE COURSE 165° SPEED
17 KTS. 1432 SUSPENDED FLIGHT OPERATIONS, C/G 345° C/S 27 KTS

L.C. Morgan
L.C. MORGAN, LTJG, USN

12-16 (CONT.) 1550 - C/G 150° 1/2 SATS. 1557 RESUMED FLIGHT OPERATIONS, BASE
COURSE 150° SPEED 25 KTS

R.N. Wieland
R.N. WIELAND, LTJG, USN

16-18 UNDERWAY AS BEFORE. 1625 SUSPENDED FLIGHT OPERATIONS C/G 340° 1/2 SATS
1631 - C/G 150° 1/2 SATS. 1654 RESUMED FLIGHT OPERATIONS BASE COURSE 150°, SPEED
17 KTS. 1659 SUSPENDED FLIGHT OPERATIONS C/G 340° 1/2 SATS. 1707 C/G 145°
1/2 SATS. 1711 RESUMED FLIGHT OPERATIONS BASE COURSE 145° SPEED 12 KTS.

R.N. Wieland
R.N. WIELAND, LTJG, USN

16-18 (CONT.) 1754 COMPLETED FLIGHT OPERATIONS. 1755 C/S 13 KTS.

W.R. Bickley
W.R. BICKLEY, LTJG, USN

18-20 UNDERWAY AS BEFORE. 1905 ASSUMED TACTICAL COMMAND OF USS
WHITE PLAINS (AFS-4). OBSERVED SUNSET. SET NORMAL NAVIGATIONAL LIGHTING.
1911 COMMENCED MANEUVERING AT VARIOUS COURSES AND SPEEDS TO TAKE
STATION 3000 YDS ASTERN USS WHITE PLAINS. *1940 ON STATION. CAPTAIN
AND NAVIGATOR ON THE BRIDGE. 1942 CALLED AWAY TRANSFER STATIONS 1A, 1B,
9A, 9B, AND VERTICAL REPLENISHMENT STATIONS. *1940 USS WORDEN ASSUMED
LIFEGUARD STATION ASTERN. *ENS S.H. WHITNEY, USNR, ASSUMED THE CONN

W.R. Bickley
W.R. BICKLEY, LTJG, USN

20-24 UNDERWAY AS BEFORE. 2006 COMMENCED APPROACH PORT SIDE WHITE PLAINS. BASE
COURSE 110° SPEED 12 KTS. 2006 SET LIGHTING MEASURE GREEN. COMMENCED VERTICAL
REPLENISHMENT. 2013 FIRST MESSENGER IN HAND. 2015 FIRST LOAD ON DECK. 2103 LCDR
MATTESON ASSUMED THE CONN. 2147 CDR MELTZER ASSUMED THE CONN. 2205 WATCH
TEAM ASSUMED THE CONN. 2250 % TO 125 2340 % TO 135 *2341 COMPLETED VERTICAL REPLENISHMENT

M.P. Sease
M.P. SEASE, LTJG, USN

APPROVED:

EXAMINED:

U. S. N. COMMANDING

CDR. *M. Meltzer*

U. S. N. NAVIGATOR

USS CORAL SEA (CVA-43) ZONE DESCRIPTION -8H DATE SATURDAY 15 APRIL 19 72

AT/PASSAGE FROM YANKEE STATION GULF OF TONKIN

POSITION	ZONE	TIME
0800 17°42.5'N	BY 2	
107°56'E	BY 2	

POSITION	ZONE	TIME
1200 17°13.5'N	BY 2	
107°52.3'E	BY 2	

POSITION	ZONE	TIME
2000 18°04.1'N	BY 2	
105°02.5'E	BY 2	

LEGEND: 1-CELESTIAL
2-ELECTRONIC
3-VISUAL
4-D. R.

REMARKS

04-04 STEAMING AS A UNIT OF TG 77.6 IN COMPANY WITH USS WORDEN (DLG-18) AND USS WHITE PLAINS (AFS-4) WHILE CONDUCTING SPECIAL OPERATIONS IN THE GULF OF TONKIN IN ACCORDANCE WITH COMSEVENTHFLT'S QUARTERLY SCHEDULE. SOPA IS CTG 77.6 (COMCARRIV THREE EMBARKED IN USS CORAL SEA) CTC IS CTU 77.6.1 (COMMANDING OFFICER USS CORAL SEA), AND SCREEN COMMANDER IS CTU 77.6.2 (COMMANDING OFFICER USS WORDEN (DLG-18)). CONDITION OF READINESS IV, MATERIAL CONDITION "YOKF" AND NAVIGATIONAL LIGHTING TO DENOTE ENGAGEMENT IN SPECIAL OPERATIONS ARE SET. THIS SHIP IS REPLENISHING FROM USS WHITE PLAINS (AFS-4). USS WORDEN (DLG-18) IS ASTERN IN LIFE GUARD STATION. REPLENISHMENT COURSE IS 135, SPEED 12 KTS. 0401 LAST LOAD ON DECK. 0405 SPANWIRE DISCONNECTED ON 10. 0410 ALL LINES CLEAR TO STRD, DETACHED USS WHITE PLAINS (AFS-4) TO PROCEED ON DUTIES ASSIGNED. 0411 RELEASED USS WORDEN (DLG-18) TO REPLENISH WITH USS WHITE PLAINS (AFS-4) SET NORMAL LIGHTING MEASURES. 0415 SET COURSE 225, SPEED 12 KTS. 0459 EXERCISED AT STEERING CASUALTY DRILL 0306 SECURED FROM STEERING CASUALTY DRILL

Basil J. Fogliola
Basil J. Fogliola, LTJG, USNR

04-08 UNDERWAY AS BEFORE. 0632 C/C 315° 0633 OBSERVED SUNRISE, SECURED NAVIGATIONAL LIGHTING. 0646 USS WORDEN REJOINED FORMATION. 0707 C/C 040°. 0714 USS WORDEN ASSIGNED STATION STEAMING INDEPENDENTLY WITHIN VISUAL SIGNALING RANGE. 0729 C/C 270°. 0730 MUSTERED THE CREW ON STATION. SEE ATTACHED LIST OF ABSENTEES.

L. C. Morgan
L. C. MORGAN, LTJG, USNR

04-08 (CONT) 0743 C/C 299°. 0746 C/C 150°. 0747 C/C 040°

R. N. Wieland
R. N. WIELAND, LTJG, USNR

05-12 UNDERWAY AS BEFORE. 0905 C/C 140°. 0953 DETACHED WORDEN TO PROCEED ON DUTIES ASSIGNED. 1003 C/C 320°. 1020 C/C 320°. 1031 C/C 240°. 1042 C/C 160°. RECEIVED DAILY MAGAZINE TEMPERATURE REPORT, CONDITIONS NORMAL. 1044 C/C 205°. 1136 CARRIER DIVISION THREE DEPARTED THE SHIP.

R. N. Wieland
R. N. WIELAND, LTJG, USNR

08-12 (CONT) 1137 C/C 175°. 1140 C/C 245°. 1157 C/C 215°

W. R. Bickley
W. R. BICKLEY, LTJG, USNR

12-16 UNDERWAY AS BEFORE. 1205 C/S 20 KTS. 1210 C/C 350°. MANEUVERING AT VARIOUS COURSES AND SPEEDS TO MAINTAIN STATION 6000 YDS ON BEAM OF USS KITTY HAWK (CVA-43) 1245 C/C 130° FOR HELICOPTER OPERATIONS. 1250 C/C 350°. 1258 C/S 18 KTS. ON STATION 7703

APPROVED:

EXAMINED:

U. S. N. COMMANDING

U. S. N. NAVIGATOR

TO BE FORWARDED TO THE BUREAU OF NAVAL PERSONNEL AT THE END OF EACH MONTH

USS CORAL SEA (LVA-43)DATE 15 APRIL 19 72
(Day) (Date) (Month)

REMARKS-CONTINUED

AGAIN. 1203 C/BC 150°. 1330 C/BC 320°. 1429 C/BC 150°. 1510 COMMENCED MANEUVERING TO CLOSE USS KITTY HAWK ON BASE COURSE 150° 18 KTS. FOR HELICOPTER TRANSFER. 1518 COMCARDIV THREE RETURNED ON BOARD. 1519 COMMENCED MANEUVERING TO CLEAR USS KITTY HAWK. SET COURSE 030°. 1532 C/BS 10 KTS.

MR Bickley
W.P. BICKLEY, LTJG, USNR

12-16 (CONT) 1546 % TO 065

MP SENSENEY, LT USNR

16-18 UNDERWAY AS BEFORE 1601 % TO 030 1655 % TO 115 1701 % TO 030

MP SENSENEY, LT USNR

18-20 UNDERWAY AS BEFORE. 1834 C/C 333, C/S 11 KTS. 1905 OBSERVED SUNSET. SET ~~NAVIGATIONAL~~ NORMAL NAVIGATIONAL LIGHTS.

BRUCE J. SPICCOLO
BRUCE J. SPICCOLO, LTJG, USNR

20-24 UNDERWAY AS BEFORE. 2050 USS R. B. ANDERSON (DD 786) MADE RENDEZVOUS WITH THIS SHIP AND TOOK STATION STEERING INDEPENDENTLY WITHIN VISUAL SIGNALING RANGE. 2320 C/C 335° C/S 15 KTS. *LATE ENTRY 2050 ASSUMED TACTICAL COMMAND OF USS ANDERSON. COMMANDING OFFICER ANDERSON ASSUMED DUTIES OF CTU 77.6.2, SCREEN COMMANDER.

L.C. MORGAN
L.C. MORGAN, LTJG, USNR

APPROVED:

EXAMINED:

U. S. N. COMMANDING

CDR. *M. Melby*

U. S. N. NAVIGATOR

USS CORAL SEA (CGM-4) ZONE DESCRIPTION -8H DATE SUNDAY 16 APRIL 19 72
 (Day) (Date) (Month)

AT/PASSAGE FROM YANKEE STATION, GULF OF TONKIN TO _____

POSITION	ZONE	TIME
0800 19° 02.5' N	BY 2	
107° 51' E	BY 2	

POSITION	ZONE	TIME
1200 18° 58' N	BY 2	
107° 46' E	BY 2	

POSITION	ZONE	TIME
2000 18° 20.2' N	BY 2	
109° 39' E	BY 2	

LEGEND: 1-CELESTIAL
2-ELECTRONIC
3-VISUAL
4-D. R.

REMARKS

00-04 STEPPING AS A UNIT OF TG 77.6 IN COMPANY WITH USS RICHARD B. ANDERSON (DD-796) WHILE CONDUCTING SPECIAL OPERATIONS IN THE GULF OF TONKIN IN ACCORDANCE WITH CONSECUTIVE QUARTERLY SCHEDULE. SOPA IS ~~CGM 77.6~~ CGM 77.6, COMBATANT THREE EMPLOYED CORAL SEA. OTC IS ~~CGM 77.6~~ CGM 77.6, COMMANDING OFFICER CORAL SEA. SCREEN COMMANDER IS ~~CGM 77.6~~ CGM 77.6, COMMANDER USS RICHARD B. ANDERSON. BASE COURSE IS 335°, SPEED 15 KTS. ANDERSON IS STEPPING INDEPENDENTLY WITHIN VISUAL SIGNAGING RANGE. READINESS CONDITION FOUR, MATERIAL CONDITION FIVE, AND NORMAL NAVIGATIONAL LIGHTING ARE SET. 0039 1/2 LIGHTS 0130 SOUNDED FLIGHT QUARTERS. 0156 1/2 13475. 0204 1/2 160°. 0230 ASSIGNED ANDERSON DUTIES ITS PLANGUARD IN STATION 25N. 0235 1/2 170° 1/2 20475. 0241 COMMENCED FLIGHT OPERATIONS, BASE COURSE 170°, SPEED 20 KTS. SET LIGHTING MEASURE GREEN. 0310 SUSPENDED FLIGHT OPERATIONS. SET NORMAL NAVIGATIONAL LIGHTING MEASURE. 1/2 335° 1/2 25 KTS.

R. W. Wieland
 R. W. WIELAND LTJG, USNR

00-04 (CONT.) 0354 C/C 175°. SET LIGHTING MEASURE "GREEN"
 04-08 UNDERWAY AS BEFORE. 0403 RESUMED FLIGHT OPERATIONS. BASE COURSE 175° SPEED 25 KTS. 0424 C/S 13 KTS. 0537 SUSPENDED FLIGHT OPERATIONS. C/C 000° C/S 20 KTS. SET NORMAL NAVIGATIONAL LIGHTING. 0632 OBSERVED SUNRISE. SECURED NAVIGATIONAL LIGHTING. 0652 C/C 020°.

W. R. Bickley
 W. R. BICKLEY LTJG, USNR

04-08 UNDERWAY AS BEFORE (CONT.) 0711 1/2 TO 0710 0752 1/2 TO 0710
 08-12 UNDERWAY AS BEFORE. 0825 1/2 TO 17 KTS. 0900 1/2 TO 19.6. 0909 RECEIVED DAILY MAGAZINE INSPECTION REPORT. ALL CONDITIONS NORMAL. 0923 1/2 TO 0710. 0956 1/2 25 KTS. 1/2 TO 16. 1001 1/2 TO 18 KTS. 1005 RESUMED FLIGHT OPERATIONS. BASE COURSE 160° SPEED 21.8 KTS.

M. P. SENSENBY
 M. P. SENSENBY LT USNR

12-16 UNDERWAY AS BEFORE. 1207 SUSPENDED FLIGHT OPERATIONS, SET COURSE 330° SPEED 14 KTS. 1254 C/C 165. 1315 C/C 335. 1459 1/2 185. 1510 1/2 185. 1524 RESUMED FLIGHT OPERATIONS. BASE COURSE 185° SPEED 25 KNOTS.

BUCKEN
 BUCKEN (P) 200102101010

16-18 UNDERWAY AS BEFORE. 1617 SUSPENDED FLIGHT OPERATIONS, C/C 350° C/S 25 KTS. 1628 C/C 170°. 1631 C/S 20 KTS. 1637 RESUMED FLIGHT OPERATIONS, BASE COURSE 170°, SPEED 20 KTS.

APPROVED: _____ EXAMINED: _____
 U. S. N. COMMANDING U. S. N. NAVIGATOR

USS CORAL SEA (CVA-43)DATE SUNDAY 16 APR. 1972
(Day) (Date) (Month)

REMARKS-CONTINUED

1722 COMPLETED FLIGHT OPERATIONS, C/S 25 KTS. 1730 C/P 210°

P. C. Morgan
L. C. MORGAN, LTJG, USN16-18 (CONT.) 1747 C/P 250° ~~255~~ 15 KTSR. N. Wieland
R. N. WIELAND, LTJG, USNR

18-20 UNDERWAY AS BEFORE. 1815 ASSUMED TACTICAL COMMAND OF USS CAMDEN (AOE-2). 1824 C/P 140° 1945 TUCK STATION 2000 YARDS ASTERN CAMDEN FORMED UNDERWAY REPLENISHMENT DISPOSITION, APOC COURSE 140°, SPEED 12 KTS. 1900 CDR STEELE ASSUMED THE CONN. COMMENCED APPROACH PORT SIDE CAMDEN. 1905 OBSERVED SUNSET. SET LIGHTHOUSE MEASURE GREEN. SET SPECIAL OPERATIONS LIGHTS. 1927 RECEIVED FIRST MESSENGER. 1927 COMMENCED TRANSFER.

R. N. Wieland
R. N. WIELAND, LTJG, USNR

18-20 (CONT.) 1933 COMMENCED RECEIVING FUEL. 1935 COMMENCED VERTICAL REPLENISHMENT. 1953 LTJG R. PARKIN, USN, ASSUMED THE CONN.

W. R. Bickley
W. R. BICKLEY, LTJG, USNR

20-24 UNDERWAY AS BEFORE. 2035 CDR BALL, USN, ASSUMED THE CONN. 2050 BRIDGE WATCH TEAM RESUMED THE CONN. 2059 COMPLETED TAKING ON AMMUNITION. 2108 COMPLETED REFUELING. 2110 ALL LINES CLEAR TO STARBOARD. 2113 COMPLETED VERTICAL REPLENISHMENT. MANEUVERED TO CLEAR THE DISPOSITION. SET COURSE 131°, SPEED 20 KTS. DETACHED USS CAMDEN TO PROCEED ON DUTIES ASSIGNED AND USS ANDERSON TO REPLENISH FROM USS CAMDEN. 2115 SET NORMAL NAVIGATIONAL LIGHTING. 2124 C/S 15 KTS. 2205 USS ANDERSON COMPLETED REPLENISHMENT WITH USS CAMDEN AND REJOINED FORMATION TO STEAM INDEPENDENTLY WITHIN VISUAL SIGNALLING RANGE. 2230 C/S 10 KTS.

W. R. Bickley
W. R. BICKLEY, LTJG, USNR

APPROVED:

EXAMINED:

U. S. N. COMMANDING

CDR. 

U. S. N. NAVIGATOR

TO BE FORWARDED TO THE BUREAU OF NAVAL PERSONNEL AT THE END OF EACH MONTH

USS CORAL SEA (CA-43) ZONE DESCRIPTION -8H DATE Monday, 17 April 19 72
 (Day) (Date) (Month)

AT/PASSAGE FROM YANKEE STATION, GULF OF TONKIN TO

POSITION	ZONE	TIME
0800 17° 01.2' N	BY 2	
1109° 22' E	BY 2	

POSITION	ZONE	TIME
1800 17° 12.5' N	BY 2	
1108° 52.8' E	BY 2	

POSITION	ZONE	TIME
2000 17° 22' N	BY 2	
1108° 41' E	BY 2	

LEGEND: 1-CELESTIAL
2-ELECTRONIC
3-VISUAL
4-O. R.

REMARKS

08-04 STEAMING AS A UNIT OF TG 77.6 IN COMPANY WITH USS RICHARD D ANDERSON (DD-786) WHILE CONDUCTING SPECIAL OPERATIONS IN THE GULF OF TONKIN IN ACCORDANCE WITH COMSEVENTHFLT'S QUARTERLY EMPLOYMENT SCHEDULE SDPA IS CTG 77.6 (COMCARDEN THOSE EMBARKED CORAL SEA) OTC IS CTU 77.6.1 (COMMANDING OFFICER, CORAL SEA) G-SCREEN AND COMMANDER IS CTU 77.6.1 (COMMANDING OFFICER, USS ANDERSON). THE SCREEN IS STEAMING INDEPENDENTLY WITHIN VISUAL SIGNALING RANGE. CONDITION OF READINESS FOUR, MATERIAL CONDITION YOKO AND NORMAL NAUTICAL LIGHTING ARE SET. BASE COURSE IS 131 SPEED 10 KTS.

MP SENSEN
MP SENSEN, LT USNR

04-08 UNDERWAY AS BEFORE. 0822 OBSERVED SUNRISE, SECURED NORMAL NAUTICAL LIGHTS 0830 TO 0840. HUSTLED THE CREW ON STATIONS, SEC ATTACHED LIST OF ASSETS.

BRUCE J. FOMULO
BRUCE J. FOMULO, LTJG USNR

08-12 UNDERWAY AS BEFORE. 0945 ANDERSON TRAX PLANE GUARD STATION ZSNX 1008 C/S 13 KTS 1025 C/S 175 LAUNCHED ONE H40 1035 C/S 310 1037 RECEIVED DAILY MAGAZINE INSPECTION REPORT. ALL CONDITIONS NORMAL 1045 C/S 25 KTS 1051 C/S 170 1100 COMMENCED FLIGHT OPERATIONS BASE COURSE 170 SPEED 25 KTS. 1124 SUSPENDED FLIGHT OPERATIONS C/S 340 C/S 25 KTS

JIM EWAN
JIM EWAN, LT USN

12-16 UNDERWAY AS BEFORE. 1216 C/S 27 KTS C/S 184. 1226 RESUMED FLIGHT OPERATIONS, BASE COURSE 195 SPEED 27 KTS. 1314 SUSPENDED FLIGHT OPERATIONS C/S 085 C/S 29 KTS. 1408 C/S 175 RESUMED FLIGHT OPERATIONS, BASE COURSE 175 SPEED 24 KTS. 1448 SUSPENDED FLIGHT OPERATIONS C/S 085 C/S 25 KTS.

FRAN WIELAND
FRAN WIELAND, LTJG, USNR

12-16 (CONT) 1531 C/S 180 TO LAUNCH FIVE-MINUTE ALERT AIRCRAFT. 1537 LAUNCHED TWO F-4 AIRCRAFT. 1539 C/S 165, C/S 24 KTS. 1555 RESUMED FLIGHT OPERATIONS, BASE COURSE 165, SPEED 24 KTS

MR BICKLEY
W.R. BICKLEY, LTJG, USNR

16-18 UNDERWAY AS BEFORE. 1649 SUSPENDED FLIGHT OPERATIONS, C/S 350, C/S 30 KTS.

MR BICKLEY
W.R. BICKLEY, LTJG, USNR

16-18 (CONT) 1732 C/S TO 150 C/S TO 25 KTS. 1745 RESUMED FLIGHT OPERATIONS, BASE COURSE 150 SPEED 25 KTS. 1752 C/S TO 170 C/S TO 17 KTS.

MP SENSEN
MP SENSEN, LT USNR

18-20 UNDERWAY AS BEFORE 1811 SUSPENDED FLIGHT OPERATIONS C/S TO 350 C/S TO 30 KTS

APPROVED:

EXAMINED:

U. S. N. COMMANDING

U. S. N. NAVIGATOR

TO BE FORWARDED TO THE BUREAU OF NAVAL PERSONNEL AT THE END OF EACH MONTH

USS CORAL SEA (CVA 43)

DATE Monday 17 April 72
(Day) (Date) (Month)

REMARKS-CONTINUED

1919 ~~9~~ TO 160 ~~9~~ TO 25 KTS. 1925 RESUMED FLIGHT OPERATIONS BASE COURSE 160 SPEED 25 KTS. SET LIGHTING MEASURE GREEN * 1926 OBSERVED SUNSET. SET NORMAL NAVIGATION LIGHTS

[Signature]

MP SENSEKEY LT USN

20-24 UNDERWAY AS BEFORE. 2021 SUSPENDED FLIGHT OPERATIONS, SET NORMAL LIGHTING MEASURES, SET COURSE 350 SPEED 15 KTS. 2024 C/S 20 KTS 2103 C/S 23 KTS. 2106 C/C 175 2109 SET LIGHTING MEASURE GREEN. 2114 RESUMED FLIGHT OPERATIONS, BASE COURSE 175 SPEED 23 KTS. 2118 ASSUMED TACTICAL COMMAND OF USS PARSONS (DDG-37), STATIONED USS PARSONS 180°R 1500 YARDS. 2122 DETACHED USS RICHARD B. ANDERSON (DD-786) TO PROCEED ON DUTIES ASSIGNED. 2230 SUSPENDED FLIGHT OPERATIONS, SET COURSE 350 SPEED 25 KTS, SET NORMAL LIGHTING MEASURES. 2247 C/S 10 KTS, SET LIGHTING MEASURE GREEN, C/C 175. 2257 C/S 24 KTS, RESUMED FLIGHT OPERATIONS, BASE COURSE 175, SPEED 26 KTS.

[Signature]
 BRUCE J. TEBALDO LTJG USN

20-24 CONTINUED 2350 COMPLETED FLIGHT OPERATIONS SET NORMAL NAVIGATIONAL LIGHTS. C/C 295 C/S 12 KTS.

[Signature]
 J.M. EVANS LT USN

APPROVED:

EXAMINED:

U. S. N. COMMANDING

CDR. *[Signature]*

U. S. N. NAVIGATOR

USS CORAL SEA (CMA 43) ZONE DESCRIPTION -84 DATE TUESDAY 18 APRIL 19 72
 (Day) (Date) (Month)

AT/PASSAGE FROM YANKEE STATION, GULF OF TONKIN TO _____

POSITION	ZONE	TIME
0800 L 17° 37' N	BY 2	
λ 108° 16.5' E	BY 2	

POSITION	ZONE	TIME
1200 L 17° 13' N	BY 2	
λ 107° 58' E	BY 2	

POSITION	ZONE	TIME
2000 L 17° 41' N	BY 2	
λ 108° 05' E	BY 2	

LEGEND: 1-CELESTIAL
2-ELECTRONIC
3-VISUAL
4-D. R.

REMARKS

00-04 STEAMING AS A UNIT OF TG 77.6 IN COMPANY WITH USS PARSONS (006 33) WHILE CONDUCTING SPECIAL OPERATIONS IN THE GULF OF TONKIN IN ACCORDANCE WITH COMSEVENTHFLT QUARTERLY EMPLOYMENT SCHEDULE. SOPA IS CTC 77.6 COMCARDIV THREE EMBARKED IN CORAL SEA. CTC IS CTH 77.6.1 COMMANDING OFFICER CORAL SEA. SCREEN COMMANDER IS CTH 77.6.2 COMMANDING OFFICER PARSONS. READINESS CONDITION FOUR, MATERIAL CONDITION YOKO, AND NORMAL NAVIGATIONAL LIGHTS ARE SET. BASE COURSE IS 295 SPEED 12 KTS. PARSONS IS IN STATION 2000 YARDS ASTERN. 0009 ASSUMED TACTICAL COMMAND OF USS HALEAKALA (AE 25). 0038 STATIONED PARSONS 2 MILES AHEAD. 0045 STATIONED HALEAKALA 3000 YARDS ASTERN. 0102 MANNED STARBOARD REARMING STATIONS 10 AND 9A. 0113 FORMED REPLENISHMENT DISPOSITION BASE COURSE 120 SPEED 12 KTS. 0124 TOOK STATION 3000 YARDS ASTERN HALEAKALA. 0128 COMMENCED APPROACH TO PORT SIDE HALEAKALA ENS OKEDSON AT THE CONN COMMANDING OFFICER AND NAVIGATOR ON THE BRIDGE SET LIGHTING TO INDICATE ENGAGEMENT IN SPECIAL OPERATIONS. 0138 ALONGSIDE HALEAKALA TO PORT 0144 SHOT LINES OVER 0146 FIRST MESSENGER IN HAND. 0150 COMMENCED RECEIVING AMMUNITION. 0201 CDR BALL ASSUMED THE CONN. 0239 ENS TENNISON ASSUMED THE CONN. 0912 LT EVANS ASSUMED THE CONN. 0314 COMPLETED RECEIVING AMMUNITION. 0331 ALL LINES CLEAR TO STARBOARD. MANEUVERED TO CLEAR THE DISPOSITION. 0333 SET NORMAL NAVIGATIONAL LIGHTS. 0335 DETACHED HALEAKALA TO PROCEED ON DUTIES ASSIGNED SET COURSE 310 SPEED 12 KTS. SECURED FROM REPLENISHMENT STATIONS 0345 RELEASED PARSONS TO STEAM INDEPENDENTLY WITHIN VISUAL SIGNALLING RANGE.

[Signature]
JY. EVANS, LT USN

04-08 UNDERWAY AS BEFORE. 0612 - CLASS 'C' FIRE REPORTED AHEAD MAIN DECK GUARD SPACE, PORTSIDE, MAIN DECK. 0614 - FIRE UNDER CONTROL. 0615 - FIRE OUT. FIRE OCCURRED IN AIRCRAFT POWER PANEL. 0621 - SECURED FROM FIRE QUARTERS. 0631 - OBSERVED SUNRISE. SECURED NAVIGATIONAL LIGHTING. 0730 - MUSTERED THE CREW ON STATIONS. SEE ATTACHED LIST OF ABSENTEES.

[Signature]
R. V. WIEHARD, LTJG, USN

08-12 UNDERWAY AS BEFORE. *0828 C/C 220°. 0837 C/S 13 KTS. 0920 SOUNDED FLIGHT QUARTERS 1000 C/C 165°. C/S 28 KTS. 1016 C/S 20 KTS. 1017 C/C 250°. 1045 C/C 160°. 1048 C/S 23 KTS. 1050 RECEIVED DAILY MAGAZINE INSPECTION REPORT ALL CONDITIONS NORMAL. 1054 COMMENCED FLIGHT OPERATIONS. 1125 COMCARDIV THREE DEPARTED THE SHIP. 1126 SUSPENDED FLIGHT OPERATIONS. C/C 000°. C/S 28 KTS. *0800 USS PARSONS ASSUMED STATION 25N1.

[Signature]
W. R. BICKLEY, LTJG, USN

12-16 UNDERWAY AS BEFORE. 1200 % TO 325 1212 % TO 160 % TO 15 KTS. 1300 % TO 27 KTS. 1300 SUSPENDED FLIGHT OPERATIONS. 1300 RESUMED FLIGHT OPERATIONS. BASE COURSE 160° SPEED 15 KTS. 1300 SUSPENDED FLIGHT OPERATIONS. % TO 27 KTS. 1351 % TO 15 KTS. 1412 % TO 22 KTS.

APPROVED:

EXAMINED:

U. S. N. COMMANDING

U. S. N. NAVIGATOR

USS CORAL SEA (CVA-43)

DATE TUESDAY 18 APRIL 19 72
(Day) (Date) (Month)

REMARKS-CONTINUED

1418 ~~9/20~~ 155. 1425 RESUMED FLIGHT OPERATIONS BASE COURSE 155 SPEED 22 KTS
1443 SUSPENDED FLIGHT OPERATIONS ~~9/20~~ 1330 ~~9/20~~ 15 KTS. 1515 ~~9/20~~ 140 1520 ~~9/20~~
TO 330

12-16 (CONT'D) 1547 C/G 140, C/S 22 KTS. 1555 RESUMED FLIGHT
OPERATIONS, BASE COURSE 140, SPEED 22 KTS.

16-18 UNDERWAY AS BEFORE 1627 SUSPENDED FLIGHT OPERATIONS,
SET COURSE 345, SPEED 12 KTS. 1700 ~~9/20~~ 135° COURSE FLUT II ADDED ON
BOARD. 1705 ~~9/20~~ 345° 1709 ~~9/20~~ 20 KNOTS

16-18 CONTINUED. 1730 C/R 135°. 1741 RESUMED FLIGHT OPERATIONS,
BASE COURSE 135°, SPEED 22 KTS. 1752 ~~9/20~~ 145°, C/S 13 KTS

18-20 UNDERWAY AS BEFORE. 1817 ~~9/20~~ SUSPENDED FLIGHT OPERATIONS, 2m
C/G 330°. 1906 OBSERVED SUNSET, SET NORMAL NAVIGATIONAL
LIGHTING. 1914 C/R 135°, C/S 22 KTS. 1922 C/S 20 KTS.
1926 SET LIGHTING MEASURE GREEN, RESUMED FLIGHT OPERATIONS, BASE
COURSE 135°, SPEED 20 KTS. 1928 C/S 18 KTS

20-24 UNDERWAY AS BEFORE. 2000 SUSPENDED FLIGHT OPERATIONS. SET
NORMAL NAVIGATIONAL LIGHTING MEASURE. ~~9/20~~ 225° ~~9/20~~ 23 KTS. 2057 ~~9/20~~ 145°
~~9/20~~ 18 KTS. 2104 SET LIGHTING MEASURE GREEN. RESUMED FLIGHT OPERATIONS.
BASE COURSE 145°. 19 KTS. 2133 SUSPENDED FLIGHT OPERATIONS. SET NORMAL
LIGHTING MEASURE. ~~9/20~~ 015° ~~9/20~~ 24 KTS. 2247 ~~9/20~~ 160° ~~9/20~~ 18 KTS. 2247 SET
LIGHTING MEASURE GREEN. RESUMED FLIGHT OPERATIONS. BASE COURSE
160°, SPEED 19 KTS.

20-24 (CONT.) 2335 COMPLETED FLIGHT OPERATIONS. SET NORMAL NAVIGATIONAL
LIGHTING. USS PARSONS DETACHED TO STEAM INDEPENDENTLY WITHIN VISUAL SIGNALING
RANGE. ~~9/20~~ 2336 C/G 110°. 715

APPROVED:

EXAMINED:

U. S. N. COMMANDING

CDR. *M. Melf*

U. S. N. NAVIGATOR

USS CORAL SEA (CV4-43) ZONE DESCRIPTION - 8H DATE Wednesday 19 April 19 72

AT/PASSAGE FROM Upokee Station, Gulf of Tonkin TO

POSITION	ZONE	TIME
0800 L 17°49'N	BY 2	
λ 108°15'E	BY 2	

POSITION	ZONE	TIME
1200 L 17°51.9'N	BY 2	
λ 107°56.1'E	BY 2	

POSITION	ZONE	TIME
2000 L 17°41'N	BY 2	
λ 107°52'E	BY 2	

LEGEND:	
1-CELESTIAL	
2-ELECTRONIC	
3-VISUAL	
4-D. R.	

REMARKS

00-04 Steaming as a unit of TG 77.6 in company with USS PARSONS (DDG-33) while conducting special operations in the Gulf of Tonkin in accordance with COMSEVENTHFLT's quarterly employment schedule. SOPA is ~~CTG~~ CTG 77.6, COMCARDIV THREE, embarked in CORAL SEA. OTC is CTU 77.6.1, Commanding Officer, USS CORAL SEA, and Screen Commander is CTU 77.6.2, Commanding Officer, USS PARSONS. Readiness condition IV, material condition "YOKE" and normal navigational fighting are set. USS PARSONS is steaming independently within visual signalling range. This ship is on course 110° at 10 kts.

W.R. BICKLEY

W.R. BICKLEY, LTJG, USNR

04-08 UNDERWAY AS BEFORE. 0402 C/C 280. 0421 OBSERVED SUNRISE SECURED NORMAL NAVIGATIONAL LIGHTS. 0424 C/C 305, C/S 20 KTS. 0426 MUSTERED THE CREW ON STATIONS SEE ATTACHED LIST OF ABSENTEES. *0410 SOUNDED FLIGHT QUARTERS. PARSONS ASSUMED STATION 25NIX

MP SENSEBEI, LT USNR

08-12 UNDERWAY AS BEFORE 0812 C/C 145, C/S 12 KTS. 0834 C/S 22 KTS, COMMENCED FLIGHT OPERATIONS, BASE COURSE 145 SPEED 22 KTS. 0926 SUSPENDED FLIGHT OPERATIONS, SET COURSE 310, SPEED 28 KTS. 1010 C/C 145, C/S 14 KTS. 1012 RESUMED FLIGHT OPERATIONS, BASE COURSE 145, SPEED 14 KTS. 1023 RECEIVED DAILY MAGAZINE INSPECTION REPORT: ALL CONDITIONS NORMAL. 1048 C/C 310. 1055 C/C 150. 1104 SUSPENDED FLIGHT OPERATIONS, SET COURSE 310, 20 KTS SPEED. 1105 25 KTS

BRUCE J. FERNANDEZ

BRUCE J. FERNANDEZ, LTJG, USNR

12-16 UNDERWAY AS BEFORE. 1230 C/C 135°. 1236 C/S 20 KTS. 1240 RESUMED FLIGHT OPERATIONS, BASE COURSE 135°, SPEED 20 KTS. 1319 SUSPENDED FLIGHT OPERATIONS. 1329 RESUMED FLIGHT OPERATIONS, BASE COURSE 140°, SPEED 15 KTS. 1330 SUSPENDED FLIGHT OPERATIONS, C/C 310°, C/S 25 KTS. 1356 C/S 20 KTS. 1357 C/C 145°. 1405 RESUMED FLIGHT OPERATIONS, BASE COURSE 145°, SPEED 20 KTS. 1406 C/S 13 KTS. 1443 SUSPENDED FLIGHT OPERATIONS, C/C 330°, C/S 15 KTS

L.C. MORGAN

L.C. MORGAN, LTJG, USNR

#12-16 (CONTINUED) @ 10°

R.N. WIELAND

R.N. WIELAND, LTJG, USNR

16-18 UNDERWAY AS BEFORE. 1603 C/C 330°. 1650 C/C 170° C/S 20 KTS. 1700 RESUMED FLIGHT OPERATIONS, BASE COURSE 170°, SPEED 20 KTS. 1620 C/S 17 KTS. 1625 SUSPENDED FLIGHT OPERATIONS, SET COURSE 170°, SPEED 17 KTS.

R.N. WIELAND

APPROVED:

EXAMINED:

U. S. N. COMMANDING

U. S. N. NAVIGATOR

TO BE FORWARDED TO THE BUREAU OF NAVAL PERSONNEL AT THE END OF EACH MONTH

USS CORAL SEA (CV-43)DATE WEDNESDAY 19 APRIL, 1972
(Day) (Date) (Month)

REMARKS-CONTINUED

16-18 (CONT.) 1739 C/S 10 KTS. 1744 C/C 135° 1747 C/C 310° 1757 C/C 125° C/S 20 KTS. ~~1806 C/S~~

RN WIELAND LTJG, USNR

MRB

MR Bickley

W.R. BICKLEY, LTJG, USNR

18-20 UNDERWAY AS BEFORE. 1806 C/S 10 KTS. 1811 C/C 135° RESUMED FLIGHT OPERATIONS. BASE COURSE 135° SPEED 10 KTS. 1908 OBSERVED SUN-SET. SET LIGHTING MEASURE "GREEN". 1913 COMPLETED FLIGHT OPERATIONS. SET NORMAL NAVIGATIONAL LIGHTING. USS PARSONS DETACHED TO STEAM INDEPENDENTLY WITHIN VISUAL SIGNALLING RANGE. C/S 25 KTS. 1915 C/C 190°

MR Bickley

W.R. BICKLEY, LTJG, USNR

18-20 (CONT) 1930 C/L TO 110 1944 C/L TO 190 ~~1957~~ ¹⁹⁵⁷ C/L TO 205 ~~2045~~ ²⁰⁴⁵ C/L TO 145 C/L TO 110

MR WILLIAMS

MP SENSENBERRY, LT USNR

20-24 UNDERWAY AS BEFORE 2045 C/L TO 145 C/L TO 20 KTS. 2110 LAUNCHED 2 A7E AIRCRAFT. SET LIGHTING MEASURE GREEN. 2026 SET NORMAL NAVIGATIONAL LIGHTS. C/L TO 370 C/L TO 10 KTS. 2112 LCDR McCORD ASSUMED THE CONN. 2113 C/L TO 150. 2136 ASSUMED

TACTICAL COMMAND OF USS PYRO (AE-24) 2200 C/L TO 130 C/L TO 25 KTS. FORMED UNDERWAY REPLENISHMENT DISPOSITION WITH PYRO. BASE COURSE 630 SPEED 12 KTS 2215

COMMENCED APPROACH PORT SIDE PYRO. 2235 RECEIVED FIRST LINE. 2240 COMMENCED TAKING ON AMMUNITION. 2235 SET LIGHTING MEASURE GREEN. 2301 CDR BALL ASSUMED

THE CONN. 2351 WATCH TEAM ASSUMED THE CONN. 2335 PARSONS ASSUMED WATCH STATION

MR WILLIAMS

MP SENSENBERRY, LT USNR

APPROVED:

EXAMINED:

U. S. N. COMMANDING

CDR. *[Signature]*

U. S. N. NAVIGATOR

USS CORAL SEA (CVA-43) ZONE DESCRIPTION -8H DATE TUESDAY 20 APRIL 19 1972
(Day) (Date) (Month)AT/PASSAGE FROM YANKEE STATION, GULF OF TONKIN TO

POSITION	ZONE	TIME
0800 L 17° 32.1' N	BY 2	
1108° 15.2' E	BY 2	

POSITION	ZONE	TIME
1200 L 17° 29.5' N	BY 2	
1108° 25' E	BY 2	

POSITION	ZONE	TIME
2000 L 17° 20.8' N	BY 2	
1108° 20' E	BY 2	

LEGEND: 1-CELESTIAL
2-ELECTRONIC
3-VISUAL
4-D. R.

REMARKS

00-04 STEAMING AS A UNIT OF TG 77.6 IN COMPANY WITH USS PARSONS (DDG-33) AND USS PYRO (AE-24) WHILE CONDUCTING SPECIAL OPERATIONS IN THE GULF OF TONKIN IN ACCORDANCE WITH COMSEVENTHFLT'S QUARTERLY EMPLOYMENT SCHEDULE. SOPA IS CTU 77.6 (COMCARRU THREE EMBARKED USS CORAL SEA) CTO IS CTU 77.6.1 (COMMANDING OFFICER USS CORAL SEA) SCREEN COMMANDER IS CTU 77.6.2 (COMMANDING OFFICER USS PARSONS) READY CONDITION IV, MATERIAL CONDITION YOKO, AND LIGHTING MEANS ARE GREEN ARE SET. THIS SHIP IS IN AN UNDERWAY REPLENISHMENT DISPOSITION ALONGSIDE THE PORT SIDE OF USS PYRO. REPLENISHMENT COURSE 130° SPEED 12. USS PARSONS IS IN LIFE GUARD STATION ASTERN. ~~THE~~ BRIDGE WATCH TEAM HAS THE COMM. OBS STATION 1A DISCONNECTED C14 STATION 9B DISCONNECTED C14 STATION 9A DISCONNECTED. C802 LAST LOAD ON DECK STATION 1B C832 STATION 1B DISCONNECTED. C834 ALL LINES CLEAR TO STARBOARD. C/S 20 KNOTS SET NORMAL NAVIGATIONAL LIGHTS. COMMENCED MANEUVERING TO CLEAR THE DISPOSITION. C840 SET COURSE 815° SPEED 12. DEVOIDED USS PYRO (AE-24) TO PROCEED ON DUTIES ASSIGNED. RELEASED USS PARSONS TO STEAM INDEPENDENTLY WITHIN VISUAL RANGE. C842 SECURED FROM UNDERWAY REPLENISHMENT STATIONS.

~~00-04-00~~

05-12 UNDERWAY AS BEFORE. 0630 OBSERVED SUNRISE, SECURED NAVIGATIONAL LIGHTING. 0710 SOUNDED FLIGHT QUARTERS. 0728 C/S 13 KTS. 0730 MUSTERED THE CREW ON STATION. SEE ATTACHED LIST OF ABSENTEES.

L. C. Morgan
L. C. MORGAN, LTJG, USN

07-12 (CONT.) 0751 C/S 145° 20 KTS. 0757 COMMENCED FLIGHT OPERATIONS. THE PARSONS IS IN PLANE GUARD STATION 25X. BASE COURSE 145° SPEED 20 KTS.

R. N. Wieland
R. N. WIELAND, LTJG, USN

08-12 UNDERWAY AS BEFORE. 0801 SUSPENDED FLIGHT OPERATIONS. C/S 715° 20 KTS. 0810 C/S 145° 20 KTS. 0827 CRUISER DESTROYER FLORIAN ELEVEN DEPARTED. 0847 C/S 140° RESUMED FLIGHT OPERATIONS. BASE COURSE 140° SPEED 24 KTS. 0916 SUSPENDED FLIGHT OPERATIONS. C/S 320° 27 KTS. 1018 C/S 120° RESUMED FLIGHT OPERATIONS. BASE COURSE 130° SPEED 13 KTS. 1116 SUSPENDED FLIGHT OPERATIONS. C/S 725° 24 KTS. RECEIVED DAILY MAGAZINE TEMPERATURE REPORT; CONDITIONS NORMAL.

R. N. Wieland
R. N. WIELAND, LTJG, USN

08-12 (CONT.) 1153 C/S 125°

W. R. Bickley
W. R. BICKLEY, LTJG, USN

12-16 UNDERWAY AS BEFORE. 1202 RESUMED FLIGHT OPERATIONS. BASE COURSE 125° SPEED 27 KTS. 1254 SUSPENDED FLIGHT OPERATIONS. C/S 320° SPEED 27 KTS. 1309 C/S 125° 1345 RESUMED FLIGHT OPERATIONS. BASE COURSE 125° SPEED 27 KTS. 1425 SUSPENDED FLIGHT OPERATIONS. C/S 320° C/S 24 KTS. 1500 SET HERO CONDITION IV MODIFIED. 1523 C/S 135° C/S

APPROVED:

EXAMINED:

U. S. N. COMMANDING

U. S. N. NAVIGATOR

TO BE FORWARDED TO THE BUREAU OF NAVAL PERSONNEL AT THE END OF EACH MONTH

USS CORAL SEA (CVA-43)

DATE THURSDAY 20 APRIL 1972
(Day) (Date) (Month)

REMARKS-CONTINUED

KTS. 1532 RESUMED FLIGHT OPERATIONS. BASE COURSE 135°, SPEED 27 KTS.

~~15-16~~
~~16-20~~ UNDERWAY AS BEFORE. 1535 SECURED FROM HERO CONDITION FIVE
MODIFIED. 1543 C/C 154. 1546 C/S 19 KTS.*M.P. SENSEWEL*
M P SENSEWEL LT USN/R16-20 UNDERWAY AS BEFORE. 1609 SUSPENDED FLIGHT OPERATIONS C/C 335,
C/S 20 KTS. 1658 C/C 135. 1705 C/S 27 KTS. 1713 RESUMED FLIGHT
OPERATIONS, BASE COURSE 135, SPEED 27 KTS. 1727 C/C 154. 1728 C/S
18 KTS. 1748 SET HERO CONDITION FIVE MODIFIED. 1801 SUSPENDED
FLIGHT OPERATIONS, C/C 315, C/S 25 KTS. 1848 % TO 135. 1906 RESUMED
FLIGHT OPERATIONS BASE COURSE 135 SPEED 26 KTS. 1901 SECURED FROM HERO V,
MODIFIED. 1912 % TO 150 % TO 17 KTS. 1909 OBSERVED SUNSET, SET LIGHTING MEASURE GREEN.*M.P. SENSEWEL*
M P SENSEWEL LT USN/R16-20 (CONTINUED). 1944 ASSUMED TACTICAL COMMAND OF USS MISPELLION
(AO-105). 1949 SUSPENDED FLIGHT OPERATIONS, SET NORMAL NAVIGATIONAL
LIGHTING, C/C 330°, C/S 15 KTS.*L.C. Morgan*
L. C. MORGAN, LTJG, USN20-24 UNDERWAY AS BEFORE. 2025 C/S 17 KTS, C/C 1550. 2035 SET
LIGHTING MEASURE GREEN. C/S 13 KTS. 2038 RESUMED FLIGHT OPERATIONS,
BASE COURSE 155°, SPEED 13 KTS. 2117 CDR BALL HAS THE CONN. 2135
COMPLETED FLIGHT OPERATIONS, SET NORMAL NAVIGATIONAL LIGHT-
ING, FORMED UNDERWAY REPLENISHMENT DISPOSITION, BASE
COURSE 330°, SPEED 12 KTS. C/C 330°, C/S 12 KTS. 2137 NUMBER
TWO SHAFT LOCKED DUE TO LEAK IN THROTTLE. 2158 COM-
MENCED APPROACH PORT SIDE MISPELLION. 2206 SET LIGHTING
MEASURE GREEN. 2211 RECEIVED FIRST FUEL HOSE. 2221 COMMENCED
RECEIVING FUEL. 2229 CDR STEELE HAS THE CONN. 2315 LT EVANS
HAS THE CONN.*L.C. Morgan*
L. C. MORGAN, LTJG, USN

APPROVED:

EXAMINED:

U. S. N. COMMANDING

CDR. *M. Kelly*

U. S. N. NAVIGATOR

USS CORAL SEA (CVA 43) ZONE DESCRIPTION -84 DATE FRIDAY 21 APRIL 19 72
 (Day) (Date) (Month)

AT/PASSAGE FROM _____ TO _____

POSITION	ZONE	TIME
0800 18°45'N	BY 2	
107°42'E	BY 2	

POSITION	ZONE	TIME
1200 19°06'N	BY 2	
107°35.1'E	BY 2	

POSITION	ZONE	TIME
2000 18°36'N	BY 2	
107°47'E	BY 2	

LEGEND: 1-CELESTIAL
 2-ELECTRONIC
 3-VISUAL
 4-D. R.

REMARKS

00-04- STEAMING AS A UNIT OF TG 776 IN COMPANY WITH USS PARSONS (DDG-33) AND MISPELLION (AO-105) WHILE CONDUCTING SPECIAL OPERATIONS IN THE TONKIN GULF IN ACCORDANCE WITH CONVENTIONAL QUARTERLY EMPLOYMENT SCHEDULE. SUPPLIES TO 776 (COMBADOV THREE, EMBARKED CORAL SEA). CTC IS CTU 776.1 (COMMANDING OFFICER, CORAL SEA). SCAPEN COMMANDER IS CTU 776.2 (COMMANDING OFFICER, PARSONS). READY CONDITION IV, AIRTERRIAL CONDITION YOKO, AND LIGHTING INTENSITY GREEN AIR SET. NUMBER TWO SHAFT IS LOCKED FOR MAINTENANCE. THIS SHIP IN AN UNDERWAY REPLENISHMENT DISPOSITION RECESSIVE PORT SIDE MISPELLION. REPLENISHMENT COURSE 230°, SPEED 12 KTS. PARSONS IS IN LIEFGUARD STATION AHEAD THE FORMATION. LT. EVANS HAS THE COMM. 0027 - BRIDGE WATCH TEAM ASSIGNED THE COMM. 0027 - COMPLETED TAKING ON FUEL. 0042 - ALL LINES CLEAR TO STOP. IMPROVED TO CLEAR THE DISPOSITION. SET NORMAL NAVIGATIONAL LIGHTING WEARER. SET COURSE 149°, SPEED 18 KTS. DETACHED MISPELLION TO PROCEED ON DUTIES ASSIGNED. 0052 - RELEASED PARSONS FOR UNDERWAY REPLENISHMENT. 0215 - 330°. 0220 - UNLOCKED NUMBER TWO SHAFT. 0306 - PARSONS REJOINED FORMATION, ASSUMED STATION 2500.

J.M. Wickland

J.M. WICKLAND, LTJG, USN

04-08 UNDERWAY AS BEFORE. 0630 OBSERVED SUNRISE. SECURED NAVIGATIONAL LIGHTING. 0700 C/C 340°, C/S 22 KTS. 0704 C/S 25 KTS. 0730 MUSTERED THE CREW ON STATIONS. SEE ATTACHED LIST OF ABSENTEES.

W.R. Bickley

W.R. BICKLEY, LTJG, USN

08-12 UNDERWAY AS BEFORE. 0800 SOUNDED FLIGHT QUARTERS. 0828 CK 005 0830 LAUNCHED ONE HELO 0831 CK 340 0923 C/S 17 KTS. 0928 C/C 140 0935 CK 340 0949 C/C 160 1023 RECEIVED DAILY MAGAZINE INSPECTION REPORT. ALL CONDITIONS NORMAL. 1026 C/C 340 1104 C/C 160 1105 SET HELO CONDITION I ^{MODIFIED}

J.M. Evans

J.M. EVANS, LT USN

12-16 UNDERWAY AS BEFORE 1352 C/C 140°. 1353 C/S 19 KTS. 1356 COMMENCED ^{BRF} FLIGHT OPERATIONS, BASE COURSE 140°, SPEED 19 KTS. 1406 SECURED FROM HELO CONDITION FIVE MODIFIED. 1411 SUSPENDED FLIGHT OPERATIONS, SET COURSE 300°, SPEED 20 KTS. 1453 C/C 155. 1456 C/S 10 KTS. 1458 C/C 150°. 1500 RESUMED FLIGHT OPERATIONS, BASE COURSE 150°, SPEED 10 KTS. 1552 USS PARSONS ASSUMED RANGE GUARD STATION 1500R, 1500Y ^{BRF}

James J. Terzowski

JAMES J. TERZOWSKI, LTJG, USN

16-18 UNDERWAY AS BEFORE. 1628 SUSPENDED FLIGHT OPERATIONS. 1630 C/C 330°, SET SPEED 10 KTS. 1705 DETACHED USS PARSONS (DDG-33)

APPROVED:

EXAMINED:

U. S. N. COMMANDING

U. S. N. NAVIGATOR

USS CORAL SEA (VA-43)

DATE FRIDAY 21 APRIL 1972
(Day) (Date) (Month)

REMARKS-CONTINUED

TO PROCEED ON DUTIES ASSIGNED. USS HAMMOND MADE RENDÉZVOUS
AND TOOK PLANE GUARD STATION. 1720 COMMANDING OFFICER USS HAMMOND
ASSUMED DUTIES OF CTU 77.6.2, SCREEN COMMANDER.

L.C. Morgan
L.C. MORGAN, LTJG, USN

16-19 (CONT) 1739- ∇ 135°, 1755 ∇ 130°*R.N. Wickland*

R.N. WICKLAND, LTJG, USN

19-20 UNDERWAY AS BEFORE. 1900- ∇ 130°, 1915- ∇ 130°. SET HERO
CONDITION FIVE (A) MODIFIED. *1915- RESUMED FLIGHT OPERATIONS. BASE
COURSE 130°, SPEED 19 KTS. *1919 OBSERVED SUNSET. SET LIGHTING MEASURE
GREEN. 1925- SUSPENDED FLIGHT OPERATIONS. SET NORMAL LIGHTING
MEASURE. ∇ 130° 1919 KTS. 1930- SECURED FROM HERO CONDITION FIVE
MODIFIED.

R.N. Wickland

R.N. WICKLAND, LTJG, USN

20-24 UNDERWAY AS BEFORE. 2006 C/G 140°. 2011 SET LIGHTING MEASURE "GREEN"
2021 RESUMED FLIGHT OPERATIONS. BASE COURSE 146°, SPEED 10 KTS. LOCKED #3 MAIN
ENGINE SHAFT FOR MAINTENANCE. 2032 COMMENCED LAUNCHING 5 MINUTE ALERT
TANKER. 2036 C/S 18 KTS. 2043 LAUNCHED 5 MINUTE ALERT TANKER. 2045 C/S 10 KTS.
2050 SUSPENDED FLIGHT OPERATIONS. SET NORMAL NAVIGATIONAL LIGHTING. C/G 150°
2123 C/G 140°. 2131 SET LIGHTING MEASURE "GREEN". 2138 RECOVERED ONE A-6 TANKER.
COMPLETED FLIGHT OPERATIONS. SET NORMAL NAVIGATIONAL LIGHTING. RELEASED USS
HAMMOND TO STEAM INDEPENDENTLY WITHIN VISUAL SIGNALLING RANGE. 2141 C/G 150°.
2156 ~~110~~ UNLOCKED #3 MAIN ENGINE SHAFT. 2205 C/G 266°, C/S 20 KTS. 2215 C/G *77KB*
258°. 2230 C/G 120°. 2232 C/S 10 KTS. 2246 C/G 145°.

W.R. Bickley

W.R. BICKLEY, LTJG, USN

APPROVED:

EXAMINED:

U. S. N. COMMANDING

CDR. *M. M. [Signature]*

U. S. N. NAVIGATOR

USS CORAL SEA (CVA-43) ZONE DESCRIPTION -8H DATE SATURDAY 22 APRIL 1972
 AT/PASSAGE FROM YANKEE STATION, GULF OF TONKIN TO _____

POSITION	ZONE	TIME
0800 L 17° 57.5' N	BY 2	
1107° 50' E	BY 2	

POSITION	ZONE	TIME
1200 L 17° 12.1' N	BY 2	
1108° 13.2' E	BY 2	

POSITION	ZONE	TIME
2000 L 17° 05.5' N	BY 2	
1109° 09' E	BY 2	

LEGEND: 1-CELESTIAL
2-ELECTRONIC
3-VISUAL
4-D. R.

REMARKS

00-04 STEAMING AS A UNIT OF TG 77.6 IN COMPANY WITH USS FRANCIS HAMMOND (DE 1067) WHILE CONDUCTING SPECIAL OPERATIONS IN THE GULF OF TONKIN IN ACCORDANCE WITH COMSEVENTHFLT QUARTERLY EMPLOYMENT SCHEDULE. SOPA IS CTG 77.6 COMCARBIV THREE EMBARKED IN CORAL SEA. OIC IS CTG 77.6.1 COMMANDING OFFICER CORAL SEA. SCREEN COMMANDER IS COMMANDING OFFICER HAMMOND. READINESS CONDITION IV, MATERIAL CONDITION YOKO, AND NORMAL NAVIGATIONAL LIGHTS ARE SET. HAMMOND IS STEAMING INDEPENDENTLY WITHIN VISUAL SIGNALLING RANGE. BASE COURSE IS 145 SPEED 10 KTS.

[Signature]
J. P. WILKINS, LT USN

04-08 UNDERWAY AS BEFORE. 0440 C/C 290. 0429 OBSERVED SUNRISE. SECURED NORMAL NAVIGATIONAL LIGHTS. 0715 SOUNDED FLIGHT QUARTERS. 0716 COMMENCED PORT TURN TO FACILITATE AIRCRAFT MOVEMENT. 0730 MUSTERED THE CREW ON STATIONS. SEE ATTACHED LIST OF ABSENTEES.

[Signature]
L. C. MORGAN, LTJG, USN

09-08 CONTINUED. 0732 C/S 4 KTS

[Signature]
L. C. MORGAN, LTJG, USN

08-12 UNDERWAY AS BEFORE. 0805 C/C 290. 0820 C/C 125. 0837 C/S 21 KTS. 0841 C/C 290. 0841 C/C 125. 0848 C/S 22 KTS. 0855 COMMENCED FLIGHT OPERATIONS, BASE COURSE 125, SPEED 22 KTS. 0923 SUSPENDED FLIGHT OPERATIONS, C/C 140, C/S 13 KTS. 1009 C/S 22 KTS. 1015 C/C 125. 1016 RECEIVED DAILY MAGAZINE INSPECTION REPORT: ALL CONDITIONS NORMAL. 1019 RESUMED FLIGHT OPERATIONS, BASE COURSE 125, SPEED 22 KTS. 1030 C/C 135, C/S 13 KTS. 1110 SUSPENDED FLIGHT OPERATIONS, C/C 200, C/S 25 KTS. 1133 C/C 125.

[Signature]
L. C. MORGAN, LTJG, USN

08-12 (CON) 1137 C/C 125. 1204 RESUMED FLIGHT OPERATIONS. BASE COURSE 125, SPEED 25 KTS. TASK FORCE 77 ARRIVED.

[Signature]
R. N. WIELAND, LTJG, USN

12-16 UNDERWAY AS BEFORE. 1247 SUSPENDED FLIGHT OPERATIONS. C/C 315. 1322 C/C 125. 1330 KTS RESUMED FLIGHT OPERATIONS. BASE COURSE 125, SPEED 30 KTS. 1432 SUSPENDED FLIGHT OPERATIONS. C/C 330. 1435 TASK FORCE 77 DEPARTED. 1526 C/C 110. 1530 RESUMED FLIGHT OPERATIONS, BASE COURSE 114, SPEED 30 KTS.

[Signature]
R. N. WIELAND, LTJG, USN

16-18 UNDERWAY AS BEFORE. 1628 SUSPENDED FLIGHT OPERATIONS. C/C 320, C/S 25 KTS. 1650 C/C 335. 1709 C/C 105. 1717 RESUMED FLIGHT OPERATIONS. BASE COURSE 105, SPEED 25 KTS.

[Signature]
M. R. BARKLEY

APPROVED:

EXAMINED:

U. S. N. COMMANDING

U. S. N. NAVIGATOR

USS CORAL SEA (EA-43)DATE SATURDAY 22 APRIL, 1972
(Day) (Date) (Month)

REMARKS-CONTINUED

W.R. BICKLEY, LTJG, USNR16-18 (CONT) 1756 SUSPENDED FLIGHT OPERATIONSMP SEUSENER / LT USNR

18-20 UNDERWAY AS BEFORE 1800 LAUNCHED THE CONDITION I CAP. 95 TO 25 KTS
1817 96 TO 3800 95 TO 27 KTS. 1856 96 TO 1200 96 TO 28 KTS 1905 RESUMED FLIGHT
OPERATIONS BASE COURSE 120 SPEED 23 KTS. 1909 OBSERVED SUNSET SET LIGHTING
MEASURE GREEN. 1917 96 TO 135 95 TO 15 KTS

MP SEUSENER / LT USNR

18-20 (CONT'D) 1954 SUSPENDED FLIGHT OPERATIONS, SET NORMAL
NAVIGATIONAL LIGHTING, SET COURSE 295, SPEED 25 KTS.

Bruce J. Fuzullo
BRUCE J. FUZZULLO, LTJG, USNR

20-24 UNDERWAY AS BEFORE. 2026 C/G 135, C/S 15 KTS. 2034 C/G
130, 2035 SET LIGHTING MEASURE GREEN, RESUMED FLIGHT OPERATIONS,
BASE COURSE 130, SPEED 15 KTS. 2105 COMPLETED FLIGHT OPERATIONS, SET
NORMAL NAVIGATIONAL LIGHTING, SET COURSE 300, SPEED 20 KTS. 2134
ASSUMED TACTICAL COMMAND OF USS CAMDEN (AGE-2) 2203 C/S
15 KTS. 2215 CALLED AWAY REPLENISHMENT STATIONS, ENS. OAKERSON
HAS THE CONN. 2225 COMMENCED MANEUVERING AT VARIOUS COURSES
AND SPEEDS TO TAKE STATION ALONGSIDE THE PORT SIDE OF USS
CAMDEN (AGE-2), REPLENISHMENT COURSE IS 190, SPEED 12 KTS. 2230
STATIONED USS HAMMOND (DE-1962) IN LIFE GUARD STATION 120°R, 2000
YARDS. 2239 SET LIGHTING MEASURE GREEN. 2250 SHOT LINES OVER.
2255 SPAN WIRE CONNECTED ON STATION 1B. 2258 FIRST LOAD ON DECK
STATION 1B. 2259 HOSE CONNECTED STATION #5. 2303 CDR BALL
ASSUMED THE CONN. 2309 COMMENCED PUMPING. 2358 BRIDGE WATCH
TEAM ASSUMED THE CONN.

Bruce J. Fuzullo
BRUCE J. FUZZULLO, LTJG, USNR

APPROVED:

EXAMINED:

U. S. N. COMMANDING

CDR. [Signature]

U. S. N. NAVIGATOR

USS CORAL SEA (CVA-43) ZONE DESCRIPTION -BH DATE SUNDAY 23 APRIL 1972
(Day) (Date) (Month)

AT/PASSAGE FROM YANKEE STATION, GULF OF TONKIN TO

POSITION	ZONE	TIME
0800 L 17° 35' N	BY 2	
λ 108° 26' E	BY 2	

POSITION	ZONE	TIME
1200 L 17° 26.8' N	BY 2	
λ 108° 39.1' E	BY 2	

POSITION	ZONE	TIME
2000 L 16° 50.2' N	BY 2	
λ 109° 02.5' E	BY 2	

LEGEND: 1-CELESTIAL
2-ELECTRONIC
3-VISUAL
4-D. R.

REMARKS

00-04 STEAMING AS A UNIT OF TG 77.6 IN COMPANY WITH USS FRANCIS HAMMOND (DE 1067) AND USS CAMDEN (AOE 2) WHILE CONDUCTING SPECIAL OPERATIONS IN THE GULF OF TONKIN IN ACCORDANCE WITH COMSEVENTHFLT QUARTERLY EMPLOYMENT SCHEDULE. SOPA IS CTG 77.6, COMBARDIV THREE EMBARKED CORAL SEA. OTC IS CTU 77.6.1, COMMANDING OFFICER CORAL SEA SCREEN COMMANDER IS COMMANDING OFFICER HAMMOND. THIS SHIP IS RECEIVING FUEL, AMMUNITION AND SUPPLIES FROM CAMDEN WHILE EN-GAGED IN UNDERWAY AND VERTICAL REPLENISHMENT. READINESS CONDITION FOUR, MATERIAL CONDITION YOKO AND LIGHTING MEASURE GREEN ARE SET. BASE COURSE IS 100°, SPEED 12 KTS. 0029 COMPLETED TRANSFER OF FUEL. 0039 ALL HOSES CLEAR TO STARBOARD. 0111 THE EXECUTIVE OFFICER HAS THE CONN. 0142 CDR NICHOL HAS THE CONN. 0209 THE BRIDGE WATCH TEAM HAS THE CONN. 0212 COMPLETED VERTICAL REPLENISHMENT. 0258 COMPLETED TRANSFER OF AMMUNITION AND SUPPLIES. 0300 ALL LINES CLEAR TO STARBOARD. MANEUVERED TO CLEAR THE DISPOSITION, SET 295°, SPEED 20 KTS. 0302 SET NORMAL NAVIGATIONAL LIGHTING. 0304 DETACHED USS CAMDEN TO PROCEED ON DUTIES ASSIGNED. DETACHED USS HAMMOND TO CONDUCT UNDERWAY REPLENISHMENT. 0328 C/C 280°. 0339 C/C 295°

L. C. Morgan

L. C. MORGAN, LTJG, USN

04-05 UNDERWAY AS BEFORE. 0441 - 1/2 314 0455 - 1/2 295°. 0600 - HAMMOND RETAINED FORMATION. STATIONED HAMMOND IN PLANT GUARD STATION 25X. 0625 - OBSERVED SUNRISE. SECURED ALL NAVIGATIONAL LIGHTING. 0645 - 1/2 30KTS. 0654 - 1/2 16L 0700 COMMENCED FLIGHT OPERATIONS. BASE COURSE 160°, SPEED 30KTS. 0707 - SUSPENDED FLIGHT OPERATIONS. 1/2 270° 1/2 27KTS. 0723 - 1/2 160° 1/2 17KTS. 0730 - MUSTERED THE CREW ON STATIONS; SEC ATTACHED LIST OF ABSENTEES. 0730 - SOUNDED FLIGHT QUARTERS.

R. N. Wigland

R. N. WIGLAND, LT USN

04-08 CONTINUED. 0755 C/C 150

J. M. Evans

J. M. EVANS, LT USN

08-12 UNDERWAY AS BEFORE. 0823 C/C 195 0824 C/S 20 0827 C/C 090 C/S 30KTS. 0845 RESUMED FLIGHT OPERATIONS. BASE COURSE 165° SPEED 30KTS. 0913 SUSPENDED FLIGHT OPERATIONS C/C 330 C/S 17KTS. 0947 RECEIVED DAILY MAGAZINE 10SPORTW REPORT. ALL CONDITIONS NORMAL. 1012 C/S 27 KTS. 1017 C/C 090 1018 C/S 21KTS. 1023 RESUMED FLIGHT OPERATIONS. BASE COURSE 090 SPEED 21KTS. 1101 SUSPENDED FLIGHT OPERATIONS C/C 290 C/S 15 KTS.

J. M. Evans

J. M. EVANS, LT USN

APPROVED

EXAMINED

U. S. N. COMMANDING

U. S. N. NAVIGATOR

USS CORAL SEA (CVA 43)DATE SUNDAY 23 APRIL 1972

(Day) (Date) (Month)

REMARKS-CONTINUED

12-16 UNDERWAY AS BEFORE 1200 C/S 25 KTS 1202 C/O 150°
 1206 RESUMED FLIGHT OPERATIONS B/C 150° B/S 23 KTS 1250
 SUSPENDED FLIGHT OPERATIONS C/O 165 C/S 150° 1256 C/O 150°
 1318 C/O 330° 1327 RECEIVED REPORT OF FIRE (CLASSIC) IN
 HANGER BAY #2 FRAME 134, 1322 SECURED FROM FIRE QUARTERS
 1333 C/S 27 KTS 1347 RESUMED FLIGHT OPERATIONS B/C 140°
 B/S 28 KTS 1456 SUSPENDED FLIGHT OPERATIONS C/O 320 C/S 25 KTS
 1527 C/O TO 135° 2028 KTS 1548 RESUMED FLIGHT OPERATIONS BASE COURSE 135
 SPEED 28 KTS

[Signature]
 J.P. SENSER/LTJG

16-18 UNDERWAY AS BEFORE. 1613 SUSPENDED FLIGHT OPERATIONS, SET COURSE
 320 SPEED 25. 1622 C/O 140°, C/S 28 KTS. 1639 C/O 135. 1647
^{RESUMED}
~~COMMENCED~~ FLIGHT OPERATIONS, BASE COURSE 135, SPEED 28 KTS. 1647
 SUSPENDED FLIGHT OPERATIONS, SET COURSE 325 SPEED 28 KTS (C/O 130°)
 1718 RESUMED FLIGHT OPERATIONS BASE COURSE 135 SPEED 28 KTS

[Signature]
 ROLFE J. TERZANO LTJG USN

18-20 UNDERWAY AS BEFORE. 1812 SUSPENDED FLIGHT OPERATIONS, C/O 325°
 C/S 25 KTS. 1840 C/O 130°, C/S 18 KTS. 1848 C/S 15 KTS. 1850 RESUMED FLIGHT
 OPERATIONS, BASE COURSE 130° SPEED 15 KTS. 1906 OBSERVED SUNSET, SET
 LIGHTING MEASURE GREEN.

[Signature]
 L.C. MORGAN, LTJG, USN

19-20 (CONT) 1904 - SET HEAD CONDITION FIRE MODIFIED. 1940 - COMPLETED
 FLIGHT OPERATIONS. SET NORMAL NAVIGATIONAL LIGHTING. 1945
 C/O 395° C/S 25 KTS.

[Signature]
 R.N. WIELAND LTJG USN

20-24 UNDERWAY AS BEFORE. 2000 - HAMMOND STEAMING INDEPENDENTLY
 WITHIN VISUAL SIGNALING RANGE. 2011 - SECURED FROM HEAD
 CONDITION FIRE MODIFIED. 2250 - C/O 350° 2251 - C/O 355. 2300 - PASSED
 UNIDENTIFIED MERCHANT VESSEL ~~TO~~ AHEAD TO PORT 3,500 YDS. VESSEL ON
 ON COURSE 148°, 16 KTS. 2301 - C/O 325°

[Signature]
 R.N. WIELAND LTJG USN

APPROVED:

EXAMINED:

U. S. N. COMMANDING

CDR. *[Signature]*

U. S. N. NAVIGATOR

USS CORAL SEA (CVA 43) ZONE DESCRIPTION -84 DATE MONDAY 24 APRIL 1972
 (Day) (Date) (Month)

AT/PASSAGE FROM YANKEE STATION, GULF OF TONKIN TO -

POSITION	ZONE	TIME
0800 18°50'N	BY 2	
107°10'E	BY 2	

POSITION	ZONE	TIME
1200 18°26'N	BY 2	
107°40'E	BY 2	

POSITION	ZONE	TIME
2000 17°00.6'N	BY 2	
104°00'E	BY 2	

LEGEND: 1-CELESTIAL
2-ELECTRONIC
3-VISUAL
4-D.R.

REMARKS

00-04 STEAMING AS A UNIT OF TG 77.6 IN COMPANY WITH USS FRANCIS HAMMOND (DE 1067) WHILE CONDUCTING SPECIAL OPERATIONS IN ACCORDANCE WITH COMSEVENTHFLT QUARTERLY EMPLOYMENT SCHEDULE. SOPA IS CT6 77.6 COMCARDIV THREE EMBARKED IN CORAL SEA. OTC IS CT4 77.6.1 COMMANDING OFFICER CORAL SEA. SCREEN COMMANDER IS CT4 77.6.2. READINESS CONDITION FOUR, MATERIAL CONDITION YANKEE AND NORMAL NAVIGATIONAL LIGHTS ARE SET. BASE COURSE IS 325 SPEED 25 KTS. HAMMOND IS IN STATION 2000 YARDS ASTERN, 0100 SOUNDED FLIGHT QUARTERS. 0224 C/C 050 C/S 21 KTS 0233 SET LIGHTING MEASURE GREEN. 0239 COMMENCED FLIGHT OPERATIONS BASE COURSE 050 SPEED 21 KTS. 0255 C/C 240 0306 C/C 050 0312 SUSPENDED FLIGHT OPERATIONS C/C 240 C/S 25 KTS SET NORMAL NAVIGATIONAL LIGHTING.

[Signature]
SM EVANS, LT USN

08-04 (CONT) 0341 C/C TO 065 0350 C/C TO 13 KTS RESUMED FLIGHT OPERATIONS BASE COURSE 065 SPEED 13 KTS. SET LIGHTING MEASURE GREEN.

[Signature]
MP SENSENEY, LT USN

04-08 UNDERWAY AS BEFORE. 0403 SUSPENDED FLIGHT OPERATIONS C/C TO 235 0422 C/C TO 055 0429 RESUMED FLIGHT OPERATIONS BASE COURSE 055 SPEED 13 KTS 0519 SUSPENDED FLIGHT OPERATIONS SET NORMAL NAVIGATIONAL LIGHTS C/C TO 230. 0543 SET NORMAL NAVIGATIONAL LIGHTS. 0629 SET LIGHTING MEASURE GREEN. 0627 OBSERVED SUNRISE TURNED OFF NAVIGATIONAL LIGHTS. 0736 MUSTERED THE CREW IN STATIONS SEE ATTACHED LIST OF ABSENTEES.

[Signature]
MP SENSENEY, LT USN

04-08 (CONT'D) 0749 C/C 050.

[Signature]
BOUCE FERRIOLA, LT USN

08-12 UNDERWAY AS BEFORE. 0817 POSTED ROW LOOKOUTS DUE TO REDUCED VISABILITY. 0820 C/C 180 0823 C/S 22 KTS. 0822 C/C 130. 0834 C/C 120 0844 C/C 180. 0852 RECEIVED DAILY MAGAZINE REPORT: ALL CONDITIONS NORMAL. 1000 C/S 25 KTS 1009 C/C 220. 1015 SECURED ROW LOOKOUTS. 1020 C/C 180. 1054 C/C 000 1058 C/S 30 KTS 1100 RESUMED FLIGHT OPERATIONS BASE COURSE 000 SPEED 30. 1126 SUSPENDED FLIGHT OPERATIONS SET COURSE 160 SPEED 30.

[Signature]
BOUCE FERRIOLA, LT USN

12-16 UNDERWAY AS BEFORE. 1223 C/C 200. 1290 RESUMED FLIGHT OPERATIONS, BASE COURSE 200, SPEED 28 KTS. 1308 C/C 20 KTS. 1330 SUSPENDED FLIGHT OPERATIONS, C/C 195, C/S 30 KTS. 1410 C/C 090 090° 1412 RESUMED FLIGHT OPERATIONS, BASE COURSE 090, SPEED 30 KTS. 1426 C/C 120. 1442 C/C 130. 1446 SUSPENDED FLIGHT OPERATIONS.

APPROVED:

EXAMINED:

U. S. N. COMMANDING

U. S. N. NAVIGATOR

USS CORAL SEA (CVA-43)

DATE MONDAY 24 APRIL 1972
(Day) (Date) (Month)

REMARKS-CONTINUED

0700, 0/5 30 KTS

L. C. Morgan

L. C. MORGAN, LTJG, USN

12-16 (CONT) 1545 - 0/50° 1557 - RESUMED FLIGHT OPERATIONS. ADSE COURSE 050°
 SPEED 24 3/4 KTS. 1657 - SUSPENDED FLIGHT OPERATIONS 9/155° 9/1747S. 0-
 1730 - 0/110° 9/2047S. RESUMED FLIGHT OPERATIONS, ADSE COURSE 110°
 SPEED 24 1/2.

J. M. Ireland

J. M. IRELAND, LTJG, USN

16-18 (CONT.) 1759 0/5 10 KTS.

W. R. Bickley

W. R. BICKLEY, LTJG, USN

18-20 UNDERWAY AS BEFORE. 1800 COMPLETED FLIGHT OPERATIONS. SET
 COURSE 110° AT 10 KTS. 1830 LOCKED #4 MAIN ENGINE SHAFT FOR MAINTENANCE.
 1910 OBSERVED SUNSET. SET NORMAL NAVIGATIONAL LIGHTING.

W. R. Bickley

W. R. BICKLEY, LTJG, USN

20-24 UNDERWAY AS BEFORE 2100 0/6 TO 305 2244 0/6 TO 305 2319 0/6 TO 302.
 2320 UNLOCKED NUMBER 4 SHAFT

M. P. Fousek

M. P. FOUSEK, LTJG, USN

APPROVED:

EXAMINED:

U. S. N. COMMANDING

CIB.

U. S. N. NAVIGATOR

USS CORAL SEA (CVA-42) ZONE DESCRIPTION -8H DATE TUESDAY 25 APRIL 19 72
 (Day) (Date) (Month)
 AT/PASSAGE FROM YANKEE STATION, GULF OF TONKIN TO

POSITION	ZONE	TIME
0800 <u>16° 31' N</u>		
<u>167° 50' E</u>	BY 2	
<u>167° 40' E</u>	BY 2	

POSITION	ZONE	TIME
1801 <u>16° 26' N</u>		
<u>167° 40' E</u>	BY 2	

POSITION	ZONE	TIME
2000 <u>16° 40' N</u>		
<u>168° 33' E</u>	BY 2	

LEGEND: 1-CELESTIAL
 2-ELECTRONIC
 3-VISUAL
 4-D. R.

REMARKS

04-04 STEAMING AS A UNIT OF TG 77.6 IN COMPANY WITH USS FRANCIS HAMMOND (DE-1967) WHILE CONDUCTING SPECIAL OPERATIONS IN THE GULF OF TONKIN IN ACCORDANCE WITH COMSEVENTHFLT'S QUARTERLY EMPLOYMENT SCHEDULE. SOPA IS CTG 77.6 (COMCARDIV THREE EMBARKED IN CORAL SEA). OTC IS CTU 77.6.1 (COMMANDING OFFICER USS CORAL SEA). SCREEN COMMANDER IS CTU 77.6.2 (COMMANDING OFFICER USS HAMMOND). READINESS CONDITION FOUR, MATERIAL CONDITION YOKK AND NORMAL NAVIGATIONAL LIGHTS ARE SET. BASE COURSE IS 302, SPEED 10 KTS. USS HAMMOND IS STEAMING INDEPENDENTLY WITHIN VISUAL SIGNALLING RANGE. 0450 COMMENCED STEERING CASUALTY DRILL 0457 SECURED FROM STEERING CASUALTY DRILL. 0501 C/C 100°

Bruce J. Freguolo
 BRUCE J. FREGUOLO, LTJG, USN

04-08 UNDERWAY AS BEFORE. 0627 OBSERVED SUNRISE, SECURED NAVIGATIONAL LIGHTING. 0717 C/C 270°. 0730 MUSTERED THE CREW ON STATION, SEE ATTACHED LIST OF ABSENCES.

L. C. Morgan
 L. C. MORGAN, LTJG, USN

08-12 UNDERWAY AS REPORT. 0854 C/C 230° 0917N. 0950 RECEIVED DAILY MAGAZINE TEMPERATURE REPORT, CONDITIONS NORMAL. CALLED AWAY FLIGHT OPERATORS. 1000 STARTED HAMMOND IN PLANT GUARD VERTEN 25N. 1024 C/C 230° 1031 C/C 224N. 1044 C/C 250° 1053 COMMENCED FLIGHT OPERATIONS. BASE COURSE 250. SPEED 27 KTS 1129 COMPLETED FLIGHT OPERATIONS. C/C 290° 0917N33

R. N. Wieland
 R. N. WIELAND, LT, USN

12-16 UNDERWAY AS BEFORE. 1203 C/S 10 KTS. 1215 C/C 350°. 1251 LOCKED NO. ONE MAIN EN- LINE SHAFT FOR MAINTENANCE. 1328 C/C 185°. 1351 C/C 300°. 1424 C/C 220°. 1434 C/C 255°. 1542 C/C 110°.

W. R. Bickley
 W. R. BICKLEY, LT, USNR

12-16 (CONT) 1550 C/C 70 195

M. P. Sensesy
 M. P. SENSESEY, LT, USNR

16-18 UNDERWAY AS BEFORE. 1618 C/C 160. 1640 C/C 200 1645 UNLOCKED NUMBER 1 SHAFT. 1650 C/C 160 C/S TO 20 KTS 1701 C/C 180 1701 C/C TO 15 KTS 1711 C/C TO 05 C/S TO 20 KTS.

M. P. Sensesy
 M. P. SENSESEY, LT, USNR

16-18 (CONT'D) 1730 C/C 120. 1743 C/S 15 KTS. 1759 C/S 25 KTS.

Bruce J. Freguolo
 BRUCE J. FREGUOLO, LTJG, USN

APPROVED:

EXAMINED:

U. S. N. COMMANDING

U. S. N. NAVIGATOR

USS CORAL SEA (CVA-42)DATE TUESDAY 25 APRIL 1972

(Day) (Date) (Month)

REMARKS-CONTINUED

18-24 UNDERWAY AS BEFORE. 1824 C/S 14 KTS 1912 CEASED SUNSET. 1917
 REPAIR NAUTICAL LIGHTS

Bruce J. Loguola
 BRUCE J. LOGUOLA LTJG, USN

20-24 UNDERWAY AS BEFORE. 2000 C/L 000°, 2031 C/L 130°, 2201 C/L 035°

L. C. Morgan
 L. C. MORGAN, LTJG, USN

20-24 (CONT) 2341 C/L 045°, 2354 C/L 035°

R. M. Wieland
 R. M. WIELAND LT USN

APPROVED:

EXAMINED:

U. S. N. COMMANDING

CDR. *M. H. [Signature]*

U. S. N. NAVIGATOR

USS CORAL SEA (CG-43) ZONE DESCRIPTION -54 DATE WEDNESDAY 26 APRIL 19 72
 (Day) (Date) (Month)

AT/PASSAGE FROM YANKEE STATION TO _____

POSITION	ZONE	TIME
0800 L 17° 41.8' N	BY 2	
λ 108° 05.4' E	BY 2	

POSITION	ZONE	TIME
1200 L 18° 03' N	BY 2	
λ 107° 41' E	BY 2	

POSITION	ZONE	TIME
2000 L 18° 55.2' N	BY 2	
λ 107° 25' E	BY 2	

LEGEND: 1-CELESTIAL
 2-ELECTRONIC
 3-VISUAL
 4-D. R.

REMARKS

00-04 STEERING ASH UNIT OF TG 72.6 IN COMPANY WITH USS FARNALIS HAMMOND (DE-1067) WHILE CONDUCTING SPECIAL OPERATIONS IN THE GULF OF TONKIN IN ACCORDANCE WITH COMSEVENTHFLT QUARTERLY EMPLOYMENT SCHEDULE. XDR IS CTG 72.6 (COMCONRON THREE, EMPLOYED CORAL SEA) CTC IS CTG 72.6.1 (COMMANDING OFFICER, USS CORAL SEA) SCREEN COMMANDER IS CTG 72.6.2 (COMMANDING OFFICER, USS FARNALIS HAMMOND (DE-1067)). READINESS CONDITION FOUR, MATERIAL CONDITION FIVE, AND NORMAL NAVIGATIONAL LIGHTS ARE SET. SCREEN IS STEERING INDEPENDENTLY WITHIN VISUAL SIGHTLINE (HALF). DISE COURSE IS 035°, SPEED 19 KTS.

R. M. Wickham

R. M. WICKHAM, LT USN

04-08 UNDERWAY AS BEFORE. 0420 C/S 265 0519 C/S 25 0526 C/S 290
 0546 C/S 27 KTS 0600 C/S 297 C/S 26 KTS. 0626 OBSERVED SURVISE SECURED
 NAVIGATIONAL LIGHTING. 0637 C/S 315 0640 C/S 297 0730 C/S 279 C/S 22 KTS
 0730 MUSTERED THE CREW ON STATIONS; SEE ATTACHED LIST OF ABSENTS. 0735
 SOUNDED FLIGHT QUARTERS.

J. Evans

J. EVANS, LT USN

08-12 UNDERWAY AS BEFORE. 0833 % TO 25 KTS. → 0841 % TO 27. 0915 % TO 22 KTS
 TO 22 KTS. 0920 RESUME COMMENCED FLIGHT OPERATIONS BASE COURSE 000° SPEED 22 KTS
 USS HAMMOND IN STATION 25X. 0937 SUSPENDED FLIGHT OPERATIONS % TO 17 KTS
 0938 RECEIVED DAILY MAGAZINE INSPECTION REPORT: ALL CONDITIONS NORMAL. 0944
 % TO 13 KTS. 1022 % TO 15 KTS. 1025 % TO 22 1035 % TO 35 % TO 23 KTS.
 1048 RESUMED FLIGHT OPERATIONS BASE COURSE 355° SPEED 23 KTS.

M. P. Sweeney

M. P. SWEENEY, LT USN

08-12 (CONT'D) 1135 SUSPENDED FLIGHT OPERATIONS, SET COURSE 200°
 SPEED 17 KTS.

Bruce J. Terzuolo

BRUCE J. TERZUOLO, LTJG, USN

12-16 UNDERWAY AS BEFORE. 1226 C/S 24 KTS. 1231 C/S 000. 1232
 RESUMED FLIGHT OPERATIONS, BASE COURSE 000°, SPEED 24 KTS. 1322
 SUSPENDED FLIGHT OPERATIONS, SET COURSE 190°, SPEED 20 KTS.
 1358 C/S 000, C/S 10 KTS. 1446 C/S 24 KTS. 1418 RESUMED
 FLIGHT OPERATIONS, BASE COURSE 000° SPEED 24 KTS. 1501
 SUSPENDED FLIGHT OPERATIONS: SET COURSE 190° SPEED 20.

Bruce J. Terzuolo

BRUCE J. TERZUOLO, LTJG, USN

17-16 CONTINUED. 1532 % 000. 1543 % 010. C/S 13 KTS. 1552 C/S
 10 KTS. 1555 RESUMED FLIGHT OPERATIONS, BASE COURSE 010°, SPEED 10 KTS.

L. C. Moran

L. C. MORAN, LTJG, USN

APPROVED:

EXAMINED:

U. S. N. COMMANDING

U. S. N. NAVIGATOR

TO BE FORWARDED TO THE BUREAU OF NAVAL PERSONNEL AT THE END OF EACH MONTH

USS CORAL SEA (CVA-43)

DATE WEDNESDAY 26 APRIL 1972
(Day) (Date) (Month)

REMARKS-CONTINUED

16-18 UNDERWAY AS BEFORE. 1710 SUSPENDED FLIGHT OPERATIONS. 1713 $\frac{9}{C}$
346°

L. C. Morgan

L. C. MORGAN, LTJG, USN

18-20 UNDERWAY AS BEFORE. 1901 - SET HERO CONDITION FIRE MODIFIED. 1911 -
OBSERVED SUNSET; SET ~~AND~~ NORMAL NAVIGATIONAL LIGHTING MEASURE. AW

N. V. Wieland

N. V. WIELAND LT USN

18-20 CONTINUED. 1939 c/s 13 KTS. 1945 c/s 25 KTS. 1952 c/c 025 SET LIGHTING
MEASURE GREEN. ~~200~~ 1959 c/s 23 KTS Jk

J. M. Evans

J. M. EVANS LT USN

20-24 UNDERWAY AS BEFORE. 2003 RESUMED FLIGHT OPERATIONS. BASE COURSE 025
SPEED 23 KTS. 2033 SECURED FROM HERO CONDITION \mp MODIFIED. 2037 SUSPENDED
FLIGHT OPERATIONS c/c 190 c/s 27 KTS SET NORMAL NAVIGATIONAL LIGHTS. 2114 c/c
090 c/s 19 SET LIGHTING MEASURE GREEN. 2125 RESUMED FLIGHT OPERATIONS
BASE COURSE 090 SPEED 19 KTS. 2130 SET HERO CONDITION \mp MODIFIED. 2210
COMPLETED FLIGHT OPERATIONS c/c 205 c/s 27 KTS SET NORMAL NAVIGATIONAL
LIGHTS. 2243 c/s 25 KTS. 2249 c/c 230 2255 ASSUMED TACTICAL COMMAND
OF USS ASATABULA (AO 51) 2300 MANNED ALL STARBOARD REFUELING AND
REARMING STATIONS. 2304 c/c 270 2307 CDR TEAGUE ASSUMED THE CONN.
2310 COMMENCED MANEUVERING TO TAKE STATION 500 YARD ASTERN OFF USS
ASATABULA * COMMANDING OFFICER AND NAVIGATOR ON THE BRIDGE. 2331 ON
STATION * BASE COURSE 150 SPEED 12 KTS. 2332 SET LIGHTS REQUIRED FOR
VESSEL ENGAGED IN REPLENISHMENT UNDERWAY. COMMENCED APPROACH TO
PORT SIDE ASATABULA. 2340 ALONGSIDE ASATABULA TO PORT. 2344
RECEIVED FIRST MESSENGER. 2350 COMMENCED RECEIVING FUEL. 2352 CDR
STEELE ASSUMED THE CONN. 2353 COMMENCED RECEIVING AMMUNITION.

J. M. Evans

J. M. EVANS, LT USN

APPROVED:

EXAMINED:

U. S. N. COMMANDING

CDR. *[Signature]*

U. S. N. NAVIGATOR

USS CORAL SEA (CMA-43) ZONE DESCRIPTION -8H DATE THURSDAY 27 APRIL 19 72
(Day) (Date) (Month)

AT/PASSAGE FROM YANKEE STATION, GULF OF TONKIN TO

POSITION	ZONE	TIME
0800 18°18'9"N	BY 2	
107°46'E	BY 2	

POSITION	ZONE	TIME
1200 18°48'N	BY 2	
107°36'E	BY 2	

POSITION	ZONE	TIME
2000 19°26'N	BY 2	
107°51'E	BY 2	

LEGEND: 1-CELESTIAL
2-ELECTRONIC
3-VISUAL
4-D. R.

REMARKS

00-04 STEERING AS A UNIT OF TG 77.6 IN COMPANY WITH USS ASHTABULA (AO-51) AND USS FRANCIS HAMMOND (DE 1867) WHILE CONDUCTING SPECIAL OPERATIONS IN THE GULF OF TONKIN. IN ACCORDANCE WITH COMSEVENTHFLT QUARTERLY EMPLOYMENT SCHEDULE. SOPA IS CTG 77.6 (COMCARDIUS THREE, EMBARKED CORAL SEA) OTC IS CTU 77.6 (COMMANDING OFFICER, CORAL SEA) SCREEN COMMANDER IS CTU 77.6.2 (COMMANDING OFFICER, USS HAMMOND) MATERIAL CONDITION YOE, READINESS CONDITION II, AND LIGHT MEASURE GREEN ARE SET THE SHIP IS ALONGSIDE ASHTABULA TO PORT WHILE CONDUCTING UNDERWAY REPLENISHMENT. HAMMOND IS IN LIFE GUARD STATION ASTERN. BASE COURSE 130 SPEED 12 KTS. 0045 CDR DALL ASSUMED THE CONN. 0126 COMPLETED TAKING ON FUEL. 0156 WATCH TEAM ASSUMED THE CONN.

[Signature]
MP SENESEY LT USNR

04-04 (CONT'D) 0300 CDR NICHOLS ASSUMED THE CONN. 0317 BRIDGE WATCH TEAM ASSUMED THE CONN. 0357 FAST LOAD ON DECK

[Signature]
BRUCE TORZUOLO LTJG USNR

04-08 UNDERWAY AS BEFORE. 0401 SPAN WIRE DISCONNECTED ON STATION 10. 0402 ALL UNCS CLEAR TO STD, COMMENCED MANEUVERING AT VARIOUS COURSES AND SPEEDS TO CLEAR THE DISPOSITION. 0406 DETACHED USS ASHTABULA (AO-51) TO PROCEED ON DUTIES ASSIGNED. 0419 SECURED FROM UNDERWAY REPLENISHMENT STATIONS, SET COURSE 210, SPEED 14 KTS, SET NORMAL UNDERWAY WATCH. 0507 RELEASED USS HAMMOND (DE-1867) TO REMAIN WITHIN VISUAL SIGNALING RANGE. 0515 COMMENCED STEERING CASUALTY DRILL. 0523 SECURED FROM STEERING CASUALTY DRILL. 0615 C/C 200, C/S 15 KTS. 0626 OBSERVED SUNRISE, SECURED NORMAL NAVIGATIONAL LIGHTS. 0628 C/C 220, C/S 25 KTS. 0629 SOUNDED FLIGHT QUARTERS. 0632 C/S 27 KTS. 0701 STATIONED USS HAMMOND IN BARRAGE STATION 180°R, 1800 YDS. 0730 MUSTERED THE CREW ON STATIONS. SEE ATTACHED LIST OF ABSENTS. 0730 SECURED FROM FLIGHT QUARTERS AND SET NORMAL NAVIGATIONAL LIGHTS.

[Signature]
BRUCE TORZUOLO LTJG USNR

04-08 CONTINUED. 0753 C/C 210° 0758 COMMENCED FLIGHT OPERATIONS, BASE COURSE 210°, SPEED 25 KTS

[Signature]
L. I. MORGAN, LTJG USN

08-12 UNDERWAY AS BEFORE. 0801 SUSPENDED FLIGHT OPERATIONS, C/C 330°, C/S 30 KTS. 0826 C/C 015°. 0834 RESUMED FLIGHT OPERATIONS, BASE COURSE 015°, SPEED 30 KTS. 0912 SUSPENDED FLIGHT OPERATIONS, C/C 335°. 0921 RESUMED FLIGHT OPERATIONS. 0922 SUSPENDED FLIGHT OPERATIONS, C/C 260°. 0950 RESUMED FLIGHT OPERATIONS, SUSPENDED FLIGHT OPERATIONS. 0955 C/C 030°. 0956 RECEIVED DAILY

APPROVED:

EXAMINED:

U. S. N. COMMANDING

U. S. N. NAVIGATOR

USS CORAL SEA (CV-43)

DATE Thursday 27 April 1972
(Day) (Date) (Month)

REMARKS-CONTINUED

MAGAZINE INSPECTION REPORT: ALL CONDITIONS NORMAL, 1002 C/S 22 KTS
1006 RESUMED FLIGHT OPERATIONS, BASE COURSE 030°, SPEED 22 KTS
1105 SUSPENDED FLIGHT OPERATIONS, C/C 220° C/S 20 KTS

L. C. Morgan
L. C. MORGAN, LTJG, USN

12-16 UNDERWAY AS BEFORE, 1249 C/S 20 KTS, 1249-1250% 1313- RESUMED FLIGHT
OPERATIONS, BASE COURSE 080°, SPEED 20 KTS, 1246 SECURED FROM HERO ~~HERO~~ HERO
CONDITION FIRE MODIFIED, 1253- SUSPENDED FLIGHT OPERATIONS, 1249° 1219 KTS
1335- C/S 020° 1341- RESUMED FLIGHT OPERATIONS, BASE COURSE 020° SPEED 15 KTS
1351- SET HERO CONDITION FIRE MODIFIED, 1437- SUSPENDED FLIGHT OPERATIONS
C/S 155°, 1457- 1457- 1521- 25 KTS, 1521- 25 KTS, 1530- 1530- 1530°

R. N. Wieland
R. N. WIELAND, LT USN

16-18 UNDERWAY AS BEFORE, 1615 C/S 30 KTS, 1617 C/C 020°, 1630 RESUMED FLIGHT OPERA-
TIONS, BASE COURSE 020°, SPEED 30 KTS, 1638 SECURED FROM HERO CONDITION ~~II~~ (MODIFIED)
1656 SUSPENDED FLIGHT OPERATIONS, C/C 190°, C/S 25 KTS, 1706 C/S 30 KTS, 1712
LAUNCHED ONE A-6 AIRCRAFT, 1713 C/S 25 KTS.

W. R. Bickley
W. R. BICKLEY, LT, USNR

16-18 (CONT) 1707 C/S TO 075° C/S TO 25 KTS, 1752 RESUMED FLIGHT OPERATIONS BASE
COURSE 075° SPEED 25 KTS, 1754 SUSPENDED FLIGHT OPERATIONS C/S TO 255° C/S TO 30 KTS

M. P. Seward
M. P. SEWARD, LT USNR

18-20 UNDERWAY AS BEFORE, 1821 C/S TO 045° C/S TO 25 KTS, RESUMED FLIGHT OPERATIONS
BASE COURSE 045° SPEED 25 KTS, 1833 SUSPENDED FLIGHT OPERATIONS C/S TO 285°
C/S TO 30 KTS, 1848 C/S TO 23 KTS, 1854 C/S TO 050°, RESUMED FLIGHT OPERATIONS
BASE COURSE 050° SPEED 25 KTS, 1900 COMPLETED FLIGHT OPERATIONS C/S TO 170°
C/S TO 25 KTS, 1911 OBSERVED SUNSET SET NORMAL NAVIGATIONAL LIGHTS.

M. P. Seward
M. P. SEWARD, LT USNR

18-24 (CONT'D) 1954 STATIONED USS HAMMOND (DE-1467) 224° R 4000
YARDS

Bruce S. Teruolo
BRUCE S. TERUOLO, LTJG, USNR

24-24 UNDERWAY AS BEFORE, 2105 RECEIVED INJURY REPORT: BANDING, ~~OF~~
ROBERT PAUL, AN45, FOIA(b)6 VEHIC LOST FIRST FINGER RIGHT
HAND; HE WAS ADMITTED TO SICKBAY AND RECEIVED TREATMENT, 2149
C/C 145°, C/S 12 KTS, 2227 COMMENCED STEERING CASUALTY DRILL
2238 SECURED FROM STEERING CASUALTY DRILL, 2245 RELEASED
USS HAMMOND (DE-1467) TO INVESTIGATE UNKNOWN CONTACT 267°
E, 400 YARDS, 2301 C/S TO PORT TO FACILITATE AIRCRAFT HANDING, BASE COURSE 145° 2318 C/S 10
KNOTS, USS HAMMOND ^{RESUMED} STATION 205° R-1400 YARDS, 2300 CONTACT IDENTIFIED AS
SOUTH VIETNAMESE FISHING VESSEL, 2305 CONTACT IDENTIFIED AS ~~OF~~
2305 CONTACT IDENTIFIED AS ~~OF~~

Bruce S. Teruolo
BRUCE S. TERUOLO, LTJG, USNR

APPROVED:

EXAMINED:

U. S. N. COMMANDING

CIR. N. *[Signature]*

U. S. N. NAVIGATOR

USS CORAL SEA (CVA-43) ZONE DESCRIPTION -OH DATE FRIDAY 28 APRIL 19 72
(Day) (Date) (Month)AT/PASSAGE FROM YANKEE STATION, GULF OF TONKIN TO

POSITION	ZONE	TIME
0800 18° 26.8'N	BY 2	
107° 50'E	BY 2	

POSITION	ZONE	TIME
1200 18° 27'N	BY 2	
107° 47'E	BY 2	

POSITION	ZONE	TIME
2000 18° 10'N	BY 2	
108° 08'E	BY 2	

LEGEND: 1-CELESTIAL
2-ELECTRONIC
3-VISUAL
4-D. R.

REMARKS

00-04 STEAMING AS A UNIT OF TG 77.6 IN COMPANY WITH USS FRANCIS HAMMOND (DE 1067) WHILE CONDUCTING SPECIAL OPERATIONS IN THE GULF OF TONKIN IN ACCORDANCE WITH COMSEVENTHFLT QUARTERLY EMPLOYMENT SCHEDULE. SOPA IS CTG 77.6, COMCARDIV THREE EMBARKED CORAL SEA. OTC IS CTU 77.6.1, COMMANDING OFFICER CORAL SEA. SCREEN COMMANDER IS CTU 77.6.2, COMMANDING OFFICER HAMMOND. HAMMOND IS IN PICKET STATION 295° RELATIVE, RANGE 2 MILES. BASE COURSE IS 145°, SPEED 10 KTS. MATERIAL CONDITION YOKE, READINESS CONDITION FOUR AND NORMAL NAVIGATIONAL LIGHTING ARE SET. 0040 DETACHED HAMMOND TO EXERCISE INDEPENDENTLY WITHIN VISUAL SIGNALING RANGE.
0130 C/C 345° 325°

L.C. Morgan
L.C. MORGAN, LTJG, USN

04-08 UNDERWAY AS BEFORE. *0625 OBSERVED SUNRISE. SECURED NAVIGATION LIGHTS. 0630 CALLED AWAY FLIGHT QUARTERS STATIONED HAMMOND IN REARWARD STATION 23N. *0615 - 1/2 345 1/2 15 KTS. 0644 - 1/2 060° 1/2 15 KTS. 0701 - 1/2 335° 0715 - SET HERO CONDITION FLR MODIFIED 0730 - MUSTERED THE CREW ON STATIONS; SEE ATTACHED LIST OF ABSENCES.

R.W. Wieland
R.W. WIELAND, LT, USN

08-08 (CONT.) 0753 C/S 28 KTS. 0759 C/C 150°.

W.R. Bickley
W.R. BICKLEY, LT, USNR

08-12 UNDERWAY AS BEFORE. 0801 C/S 30 KTS. 0805 COMMENCED FLIGHT OPERATIONS. BASE COURSE 150°, SPEED 30 KTS. 0821 SECURED FROM HERO CONDITION II (MODIFIED). 0843 SUSPENDED FLIGHT OPERATIONS. C/C 310°, C/S 25 KTS. 0852 C/C 340°. 0853 C/S 30 KTS. 0905 C/C 320°. 0907 RECOVERED ONE A-6 AIRCRAFT. 0910 C/C 340°. 0937 C/S 20 KTS. *0945 SET HERO CONDITION II (MODIFIED). 0947 RESUMED FLIGHT OPERATIONS. BASE COURSE 145°, SPEED 20 KTS. 1015 SUSPENDED FLIGHT OPERATIONS. C/C 330°, C/S 18 KTS. 1015 RECEIVED DAILY MAGAZINE TEMPERATURE REPORT. ALL CONDITIONS NORMAL. 1123 C/S 17 KTS. 1126 C/C 135°. 1141 C/S 27 KTS. 1147 C/C 145°. 1154 RESUMED FLIGHT OPERATIONS. BASE COURSE 165°, SPEED 27 KTS. *0938 C/C 145°

W.R. Bickley
W.R. BICKLEY, LT, USNR

12-16 UNDERWAY AS BEFORE. 1244 SUSPENDED FLIGHT OPERATIONS, SET COURSE 010, SPEED 20 KTS. 1316 C/C 070. 1326 C/S 17 KTS. 1328 C/C 145. 1330 RESUMED FLIGHT OPERATIONS, BASE COURSE 145, SPEED 17 KTS. 1433 SUSPENDED FLIGHT OPERATIONS, SET COURSE 340, SPEED 20 KTS. 1454 C/S 25 KTS.

M.P. Sensitive
M.P. SENSITIVE, LT, USNR

12-16 (CONT'D) 1546 C/S 30 KTS. 1548 C/C 150. 1550 RESUMED FLIGHT

APPROVED:

EXAMINED:

U. S. N. COMMANDING

U. S. N. NAVIGATOR

TO BE FORWARDED TO THE BUREAU OF NAVAL PERSONNEL AT THE END OF EACH MONTH

USS CORAL SEA (CVA-43)

DATE FRIDAY 28 APRIL 1972
(Day) (Date) (Month)

REMARKS-CONTINUED

OPERATIONS, BASE COURSE 154, SPEED 24 KTS.

Luca J. Tognuolo
LUCA J. TOGNOLO LTJG USN

16-18 UNDERWAY AS BEFORE. 1623 C/S 344, C/S 24 KTS. 1632 C/S 25 KTS.

1639 RESUMED FLIGHT OPERATIONS, BASE COURSE 344, SPEED 25 KTS.

1643 SUSPENDED FLIGHT OPERATIONS, SET COURSE 344, SPEED 24 KTS.

1701 C/S 185° 1713 RESUMED FLIGHT OPERATIONS BASE COURSE 185° SPEED 24

Luca J. Tognuolo
LUCA J. TOGNOLO LTJG USN

16-20 16-18 CONTINUED. 1753 ADM ROBINSON, COMRUDESRAN SEVENTH FLEET ARRIVED ONBOARD. 1758 COMPLETED FLIGHT OPERATIONS, C/S 165°, C/S 25 KTS

L. C. Morgan
L. C. MORGAN LTJG USN

18-20 UNDERWAY AS BEFORE. 1820 C/S 145°, 1825 C/S 110°, 1830 ASSUMED

TACTICAL COMMAND OF USS VEGA (AF 59). 1837 C/S 20 KTS. 1838

C/S 140°, C/S 15 KTS. 1840 LTJG PARKIN HAS THE CONN. 1843 C/S

175°. 1850 FORMED UNDERWAY REPLENISHMENT DISPOSITION, BASE

COURSE 140°, SPEED 12 KTS, MANEUVERED TO TAKE WAITING

STATION 300 YDS ASTERN VEGA. 1911 OBSERVED SUNSET, SET

NAVIGATIONAL LIGHTING. 1915 MANNED STARBOARD REPLENISH-

MENT STATIONS

L. C. Morgan
L. C. MORGAN, LTJG USN

18-20 (CONT) 1939 - COMMENCED APPROACH PORT SIDE VEGA. SET LIGHTING

MEASURE GREEN. 1946 - RECEIVED FIRST MESSENGER. 1959 - FIRST COAST

~~END~~ ON DECK

R. M. Wieland
R. M. WIELAND LT USN

20-24 UNDERWAY AS BEFORE. 2007 COMMANDER BALL ASSUMED THE

CONN. 2055 - COMPLETED TRANSFER. 2059 ALL LINES CLEAR TO

STEAD. 2104 - NORMAL WATCH TEAM ASSUMED THE CONN. 2116 -

MANEUVERED TO CLEAR THE DISPOSITION. SET COURSE 134°, 12 KTS.

SET NORMAL NAVIGATIONAL LIGHTING MEASURE. 2120 - DETACHED VEGA

TO PROCEED ON DUTIES ASSIGNED. 2125 - SECURED FROM UNDERWAY

REPLENISHMENT STATIONS. 2145 - RELEASED HAMMOND TO STEER

INDEPENDENTLY WITHIN USUAL SIGNALING RANGE. 2300 C/S 14 KTS

R. M. Wieland
R. M. WIELAND LT USN

APPROVED:

EXAMINED:

U. S. N. COMMANDING

CDR. H. [Signature]

U. S. N. NAVIGATOR

USS CORAL SEA (CVA-57) ZONE DESCRIPTION -84 DATE 29 SATURDAY 28 APRIL 19 72 DE
 (Day) (Date) (Month)

AT/PASSAGE FROM YANKEE STATION, GULF OF TONKIN

POSITION	ZONE	TIME
0800		
L <u>17° 21.8 N</u>	BY <u>DR</u>	
λ <u>108° 46.7</u>	BY <u>DR</u>	

POSITION	ZONE	TIME
1200		
L <u>17° 24</u>	BY <u>H</u>	
λ <u>108° 25</u>	BY <u>H</u>	

POSITION	ZONE	TIME
2000		
L <u>17° 28</u>	BY <u>H</u>	
λ <u>108° 26</u>	BY <u>H</u>	

LEGEND: 1-CELESTIAL
 2-ELECTRONIC
 3-VISUAL
 4-D. R.

REMARKS

00-04 STEAMING AS A UNIT OF TG 77.6 IN COMPANY WITH USS HAMMOND (DE-1067) WHILE CONDUCTING SPECIAL OPERATIONS IN THE GULF OF TONKIN IN ACCORDANCE WITH COMSEVENTHFLT'S QUARTERLY EMPLOYMENT SCHEDULE. SOPA IS CTG 77.6, CONCARDY THREE, EMBARKED IN CORAL SEA, AND OTC IS CTU 77.6.1, COMMANDING OFFICER, USS CORAL SEA. SCREEN COMMANDER IS CTU 77.6.2, COMMANDING OFFICER, USS HAMMOND. CONDITION OF READINESS II, MATERIAL CONDITION 'YORK', AND NORMAL NAVIGATIONAL LIGHTING ARE SET. NO ONE MAIN ENGINE SHAFT IS LOCKED FOR MAINTENANCE. USS HAMMOND IS STEAMING INDEPENDENTLY WITHIN VISUAL SIGNALING RANGE. THIS SHIP IS ON COURSE 170° AT 10 KTS. COY2 UNLOCKED NO ONE SHAFT MAIN ENGINE SHAFT. 0145 ASSUMED TACTICAL COMMAND OF USS OUELLET (DE-1077). DETACHED USS HAMMOND TO PROCEED ON DUTIES ASSIGNED. OUELLET ASSUMED DUTIES AS CTU 77.6.2, SCREEN COMMANDER, AND COMMENCED STEAMING INDEPENDENTLY WITHIN VISUAL SIGNALING RANGE 0115 °/ 145°, 0130 °/ 130°.

MR Bickley
 W. R. BICKLEY, LT, USNR

04-08 UNDERWAY AS BEFORE. 0420 °/ 290°. 0625 OBSERVED SUNRISE, SECURED NAVIGATIONAL LIGHTS. 0631 ASSUMED TACTICAL COMMAND OF USS HAMMOND (DE-1067). DETACHED USS OUELLET TO PROCEED ON DUTIES ASSIGNED. HAMMOND ASSUMED DUTIES AS CTU 77.6.2, SCREEN COMMANDER. 0642 STATIONED HAMMOND IN PLANGUARD STATION 25NX. 0730 MUSTERED THE CREW ON STATIONS. SEE ATTACHED LIST OF ABSENTEES. 0740 °/ 15 KTS. 0743 °/ 10 KTS °/ 180°.

H. S. M. COO
 H. E. M. COO, LCDR, USN

08-12 UNDERWAY AS BEFORE. 0826 °/ 15 KTS. 0830 °/ 305°. 0847 SOUNDED FLIGHT QUARTERS. 1044 °/ 22 KTS, °/ 180°. 1009 COMMENCED FLIGHT OPERATIONS, BASE COURSE, 180°, SPEED 22 KTS. 1035 SUSPENDED FLIGHT OPERATIONS, SET COURSE 060°, SPEED 15 KTS. 1036 RECEIVED DAILY MAGAZINE TEMPERATURE REPORTS. ALL CONDITIONS NORMAL. 1105 °/ 25 KTS. 1027 °/ 180°.

FRANCESCO
 FRANCESCO, LTJG, USN

08-12 CONTINUED. 1137 °/ 27 KTS. 1139 RESUMED FLIGHT OPERATIONS, BASE COURSE 180°, SPEED 27 KTS.

L. C. MORGAN
 L. C. MORGAN, LTJG, USN

12-16 UNDERWAY AS BEFORE. 1230 SUSPENDED FLIGHT OPERATIONS, °/ 010°. SET SPEED 27 KTS. 1131 °/ 180°. 1321 RESUMED FLIGHT OPERATIONS, BASE COURSE 180°, SPEED 27 KTS. 1409 SUSPENDED FLIGHT OPERATIONS, °/ 015°. SET SPEED 27 KTS. 1456 °/ 175°. 1505 RESUMED FLIGHT OPERATIONS, BASE COURSE 175°, SPEED 27 KTS. 1509 RECEIVED REPORT THAT AT 1130 WHILE WORKING ON THE FLIGHT DECK A93 MELVIN R. BRUNS, USN, RECEIVED

APPROVED:

EXAMINED:

U. S. N. COMMANDING

U. S. N. NAVIGATOR

USS CORAL SEA (CVA-43)DATE SATURDAY 29 APRIL 1972
(Day) (Date) (Month)

REMARKS-CONTINUED

A STRAINED OF HIS RIGHT ANKLE WHEN HE STEPPED ON A SLAB OF METAL THAT WAS WELDED TO THE DECK. TREATMENT ADMINISTERED BY THE MEDICAL OFFICER. DISPOSITION: PLACED ON BURNACLE 115, 1521 $\frac{1}{2}$ 190, $\frac{1}{2}$ 19KTS 1527 $\frac{1}{2}$ 18KTS.

R. P. Morgan
R. P. Morgan, USN

12-16 (CONT) 1527 SET HERO CONDITION FIVE MODIFIED. $\frac{1}{2}$ 18KTS. 1536 SUSPENDED FLIGHT OPERATIONS. $\frac{1}{2}$ 140 $\frac{1}{2}$ 25KTS.

R. N. Wickland
R. N. Wickland, LT USNR

16-18 UNDERWAY AS BEFORE. 1654 RESUMED FLIGHT OPERATION. BASE COURSE 160° 27KTS 1724 SECURED FROM HERO CONDITION FIVE MODIFIED

R. N. Wickland
R. N. Wickland, LT USNR

16-18 (CONT) 1738 SUSPENDED FLIGHT OPERATIONS $\frac{1}{2}$ 015 $\frac{1}{2}$ 25KTS.

W. R. Bickley
W. R. Bickley, LT, USNR

18-20 UNDERWAY AS BEFORE. 1828 $\frac{1}{2}$ 165° 1833 $\frac{1}{2}$ 23KTS. 1835 RESUMED FLIGHT OPERATIONS. BASE COURSE 165°, SPEED 23KTS. 1912 SUSPENDED FLIGHT OPERATIONS OBSERVED SUNSET. SET NORMAL NAVIGATIONAL LIGHTING. 1913 $\frac{1}{2}$ 355° $\frac{1}{2}$ 22KTS.

W. R. Bickley
W. R. Bickley, LT, USNR

20-24 UNDERWAY AS BEFORE. 2019 $\frac{1}{2}$ 165°. 2023 SET LIGHTING MEASURE GREEN. 2024 RESUMED FLIGHT OPERATIONS. BASE COURSE 165°, SPEED 22KTS. 2105 SUSPENDED FLIGHT OPERATIONS. $\frac{1}{2}$ 5 SET NORMAL NAVIGATIONAL LIGHTING. 2110 $\frac{1}{2}$ 005°. 2149 $\frac{1}{2}$ 13KTS. 2155 SET LIGHTING MEASURE GREEN $\frac{1}{2}$ 180°. 2157 $\frac{1}{2}$ 11KTS. 2200 RESUMED FLIGHT OPERATIONS. BASE COURSE 180°, SPEED 11KTS. 2245 ASSUMED TACTICAL COMMAND OF USS CAMDEN (ACE-2) 2254. COMPLETED FLIGHT OPERATIONS. SET NORMAL NAVIGATIONAL LIGHTS. COMPLETED MANEUVERING AT VARIOUS COURSES AND SPEEDS TO TAKE STATION 2000 YDS ASTERN CAMDEN. BASE COURSE 140°, SPEED 12KTS. 2325 CDR FINLEY ASSUMED THE COXN. 2325 ON STATION, FORMED UNDERWAY REPLENISHMENT ~~DEPT~~ FORMATION. 2338 CALLED AWAY REPLENISHMENT STATIONS 5, 7, 11, 1A, 9A, 9B AND VERBIC REPLENISHMENT STATIONS *2325 CHANGED BASE COURSE TO 920. 2334 ASSUMED TACTICAL COMMAND OF USS WOODEN (DLG-18). WOODEN RELEASED TO STEAM INDEPENDENTLY AND TO REMAIN WITHIN VISUAL SEARCHING DISTANCE. WOODEN ASSUMED DUTIES AS CTU 47.62, SCREEN COMMANDER. 2359 CHANGED BASE COURSE TO 140°.

H. E. M. Coffey
H. E. M. Coffey, LCDR, USN

APPROVED:

EXAMINED:

U. S. N. COMMANDING

CDR. *M. Kelly*

U. S. N. NAVIGATOR

TO BE FORWARDED TO THE BUREAU OF NAVAL PERSONNEL AT THE END OF EACH MONTH

USS ORON SEA (CVA-13) ZONE DESCRIPTION PH DATE Sunday 30 April, 19 72
(Day) (Date) (Month)

AT/PASSAGE FROM YAKUTE SUITEN, GULF OF TONKIN TO _____

POSITION	ZONE	TIME
0800		
L <u>17°47.2</u>	BY <u>4</u>	
λ <u>109°09</u>	BY <u>4</u>	

POSITION	ZONE	TIME
1200		
L <u>17°49</u>	BY <u>4</u>	
λ <u>107°53</u>	BY <u>4</u>	

POSITION	ZONE	TIME
2000		
L <u>17°31</u>	BY <u>4</u>	
λ <u>108°19</u>	BY <u>4</u>	

LEGEND:
1-CELESTIAL
2-ELECTRONIC
3-VISUAL
4-D. R.

REMARKS

07-04 STEAMING AS A UNIT OF T-977.6 IN COMPANY WITH USS FRANKS HARRISON (DE-1067), USS WORDEN (DDG-18), AND USS CAMDEN (AOE-2) WHILE CONDUCTING SPECIAL OPERATIONS IN THE GULF OF TONKIN IN ACCORDANCE WITH CONVENTIONAL QUARTERLY EMPLOYMENT SCHEDULE. SCOPES OF T-977.6 (CONDUCTING THREE EMBARKED USS ORON SEA) C/O IS C/O T-977.6 (CONDUCTING OFFICER, USS ORON SEA) SCREEN COMMANDER IS C/O T-977.6 (CONDUCTING OFFICER, USS HARRISON); READY CONDITION II, MATERIAL CONDITION YOKO, AND LIGHTING MEASURE GREEN ARE SET. THIS SHIP IS ON THE PORT SIDE OF USS CAMDEN. REPLENISHMENT COURSE 140° SPEED 12. CDR FINLEY HAS THE CONN. 0007 STATIONED USS HARRISON IN LIFE GUARD STATION 180°R, 1500 YARDS. 0024 SHOT LINES OVER. 0027 SPAN WIRE CONNECTED STATION 1B. 0031 FIRST LOAD ON DECK STATION 1B. 0034 HOSE CONNECTED STATION II. 0036 COMMENCED PUMPING STATION II. 0038 EXECUTIVE OFFICER HAS THE CONN. 0038 BRIDGE WATCH TEAM HAS THE CONN. COMMENCED VERTICAL REPLENISHMENT. 0050 USS WORDEN ASSUMED THE DUTIES AS SCREEN COMMANDER. STATIONED USS WORDEN IN LIFE GUARD STATION 180°R, 2000 YARDS. 0104 CDR STEEL ASSUMED THE CONN. 0216 SECURED PUMPING. 0218 HOSE DISCONNECTED ON STATION 7. 0234 LTJG GUEVEY HAS THE CONN. 0313 BRIDGE WATCH TEAM HAS THE CONN.

Bruce J. Ferullo
BRUCE J. FERULLO LTJG USN

04-08 UNDERWAY AS BEFORE. 0407 ALL LINE CLEAR TO STARBOARD, TRANSFER COMPLETED, MANEUVERED TO CLEAR THE DISPOSITION. 0412 DETACHED CAMDEN TO PROCEED ON DUTIES ASSIGNED. 0413 SET NORMAL NAVIGATIONAL LIGHTING. DETACHED WORDEN TO PROCEED ON DUTIES ASSIGNED, COMMANDING OFFICER HARRISON ASSUMED DUTIES AS SCREEN COMMANDER. 0416 C/O 315°, C/S 25 KTS. 0422 SECURED FROM REPLENISHMENT STATIONS. 0425 HARRISON TOOK PLANE GUARD STATION. 0443 C/S 27 KTS. 0550 C/O 300°. 0555 C/O 315°. 0625 OBSERVED SUNRISE, SECURED NAVIGATIONAL LIGHTING. 0630 SOUNDED FLIGHT QUARTERS. 0730 MUSTERED THE CREW ON STATION: SEE ATTACHED LIST OF ABSENTEES.

L. C. Morgan
L. C. MORGAN, LTJG USN

07-08 CONTINUED C/O ~~200~~ 0752 C/S 30 KTS

J. M. Evans
J. M. EVANS LT USN

08-12 UNDERWAY AS BEFORE. 0800 COMMENCED FLIGHT OPERATIONS BASE COURSE ~~200~~ 200 SPEED 25 KTS. 0824 C/O 000 C/S 25 SUSPENDED FLIGHT OPERATIONS 0913 C/O 200 C/S 30 KTS. 0925 RESUMED FLIGHT OPERATIONS BASE COURSE 200 SPEED 30 KTS. 1005 CHIEF OF STATE CTF 77 APPROVED ON BOARD SUSPENDED FLIGHT OPERATIONS C/O 120 C/S 20 KTS. 1034 C/S 30 KTS. 1050 C/O 280 1057 RESUMED FLIGHT OPERATIONS BASE COURSE 280 SPEED 30 KTS. 1100 RECEIVED MAGAZINE INSPECTION REPORT: ALL CONDITIONS NORMAL. 1138 SUSPENDED FLIGHT OPERATIONS C/O 115 C/S 28 KTS.

J. M. Evans
J. M. EVANS LT USN

12-16 Underway as before. 1223 C/O 255° 1228 Resumed flight operations Base

APPROVED:

EXAMINED

U. S. N. COMMANDING

U. S. N. NAVIGATOR

TO BE FORWARDED TO THE BUREAU OF NAVAL PERSONNEL AT THE END OF EACH MONTH

USS CORN SEA (NA-43)DATE Sunday 30 April 1972
(Day) (Date) (Month)

REMARKS-CONTINUED

course 255°, speed 28 kts. 1313 suspended flight operations. c/c 000° c/s 20 kts
 1324 c/c 090°. 1330 Chief of Staff CTF 77 departed the ship. 1345 c/s 28 kts
 1347 c/c 295°. 1351 c/s 30 kts. 1358 c/c 285°. 1359 Resumed flight operations.
 Base course 285°, speed 30 kts. 1433 suspended flight operations. c/c 115° c/s
 27 kts. 1518 c/s 30 kts, c/c 210°. 1525 Resumed flight operations. Base course
 210°, speed 30 kts.

MK Bickley

W.R. BICKLEY, LT, USNR

12-16 (CONT) UNDERWAY AS BEFORE. 1555 SUSPENDED FLIGHT OPERATIONS c/c 080°

HE M^cCloudHE M^cCloud Ltjg USN

14-18 UNDERWAY AS BEFORE. 1658 c/c 160°. 1700 RESUMED FLIGHT OPERATIONS
 BASE COURSE 160. SPEED 30 KTS.

HE M^cCloudHE M^cCloud Ltjg USN

16-18 (CONT'D) 1724 SUSPENDED FLIGHT OPERATIONS, SET COURSE 019,
 SPEED 24 KTS.

Bruce J. Spiccolo

BRUCE J. SPICCOLLO LTJG USNR

18-24 UNDERWAY AS REPORT. 1845 c/s 30 KTS. 1812 c/c 155. 1824 RESUMED
 FLIGHT OPERATIONS, BASE COURSE 155, SPEED 30 KTS. 1905 SUSPENDED FLIGHT
 OPERATIONS. SET COURSE 340° SPEED 24. AND CANCELLED BASE COURSE. SET NORMAL
 NAVIGATIONAL LIGHTS - R

Bruce J. Spiccolo

BRUCE J. SPICCOLLO LTJG USNR

18-20 CONTINUED. 1931 c/c 160°. 1938 c/s 18 KTS, SET LIGHTING MEASURE GREEN.

1946 RESUMED FLIGHT OPERATIONS, BASE COURSE 160°, SPEED 18 KTS. 2000 COM-AM
 PLETED FLIGHT OPERATIONS, SET NORMAL NAVIGATIONAL LIGHTING. 2022 c/c 090°
 SPEED 16 KTS. 2052 c/s 10 KTS. 2231 EXECUTED 360° PORT TURN.

L. C. Morgan

L. C. MORGAN, LTJG, USN

20-24 UNDERWAY AS BEFORE. 2020 COMPLETED FLIGHT OPERATIONS, SET
 NORMAL NAVIGATIONAL LIGHTING. 2032 c/c 090°, c/s 16 KB. 2052 c/s 10 KTS
 2231 EXECUTED 360° PORT TURN.

L. C. Morgan

L. C. MORGAN, LTJG, USN

APPROVED:

EXAMINED:

U. S. N. COMMANDING

CDR. M. M. Morgan

U. S. N. NAVIGATOR